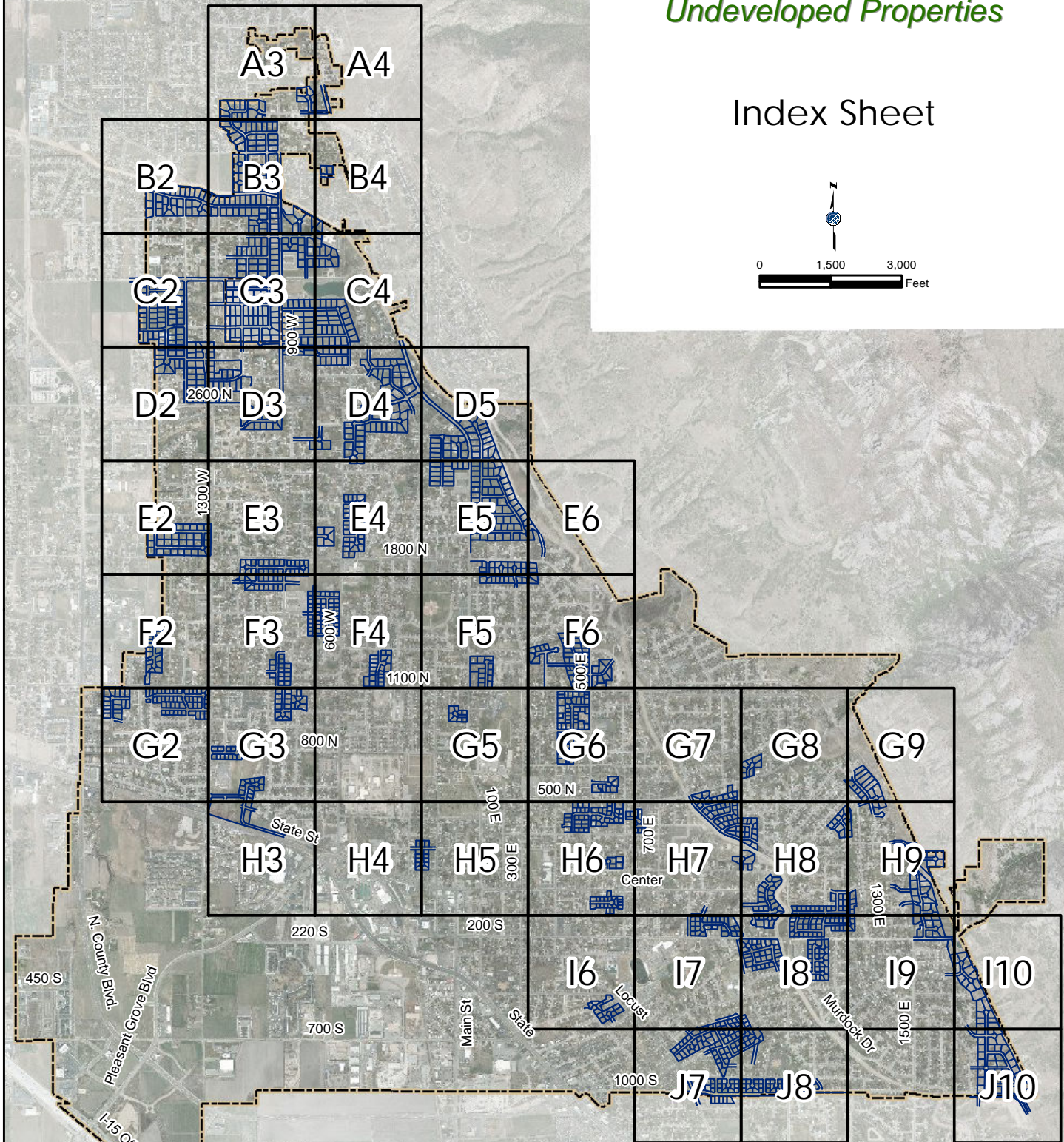
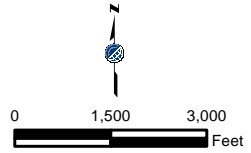
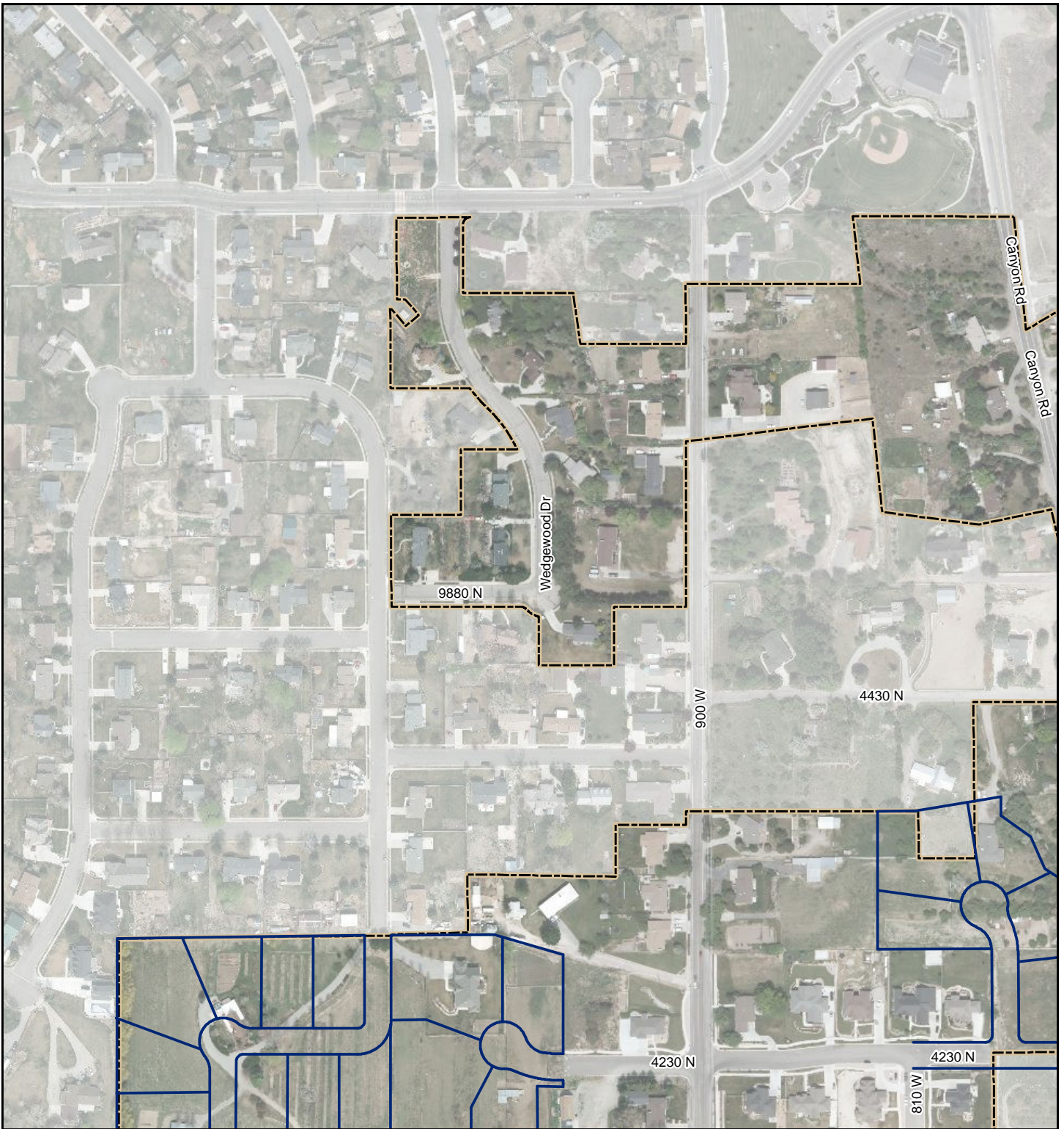


Pleasant Grove City

Vicinity Plans for Undeveloped Properties

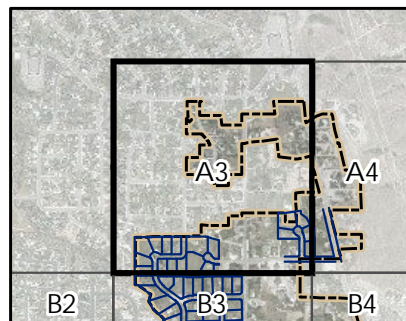

Index Sheet





Pleasant Grove City

*Vicinity Plans for
Undeveloped Properties*

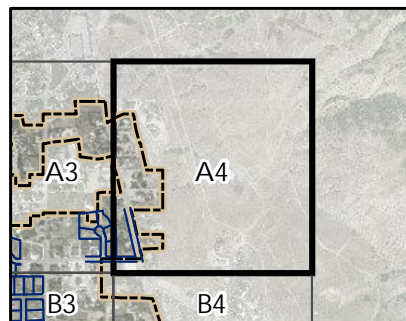
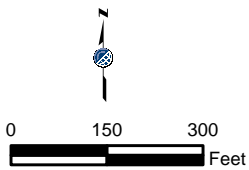


A3





Pleasant Grove City
*Vicinity Plans for
 Undeveloped Properties*

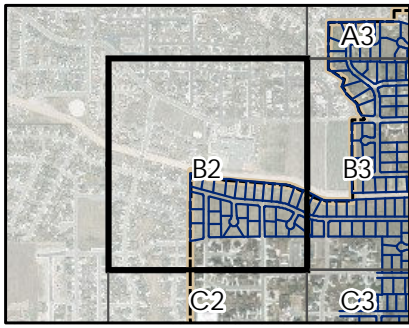
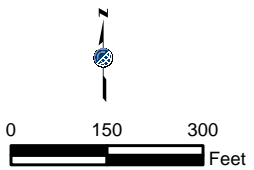


A4



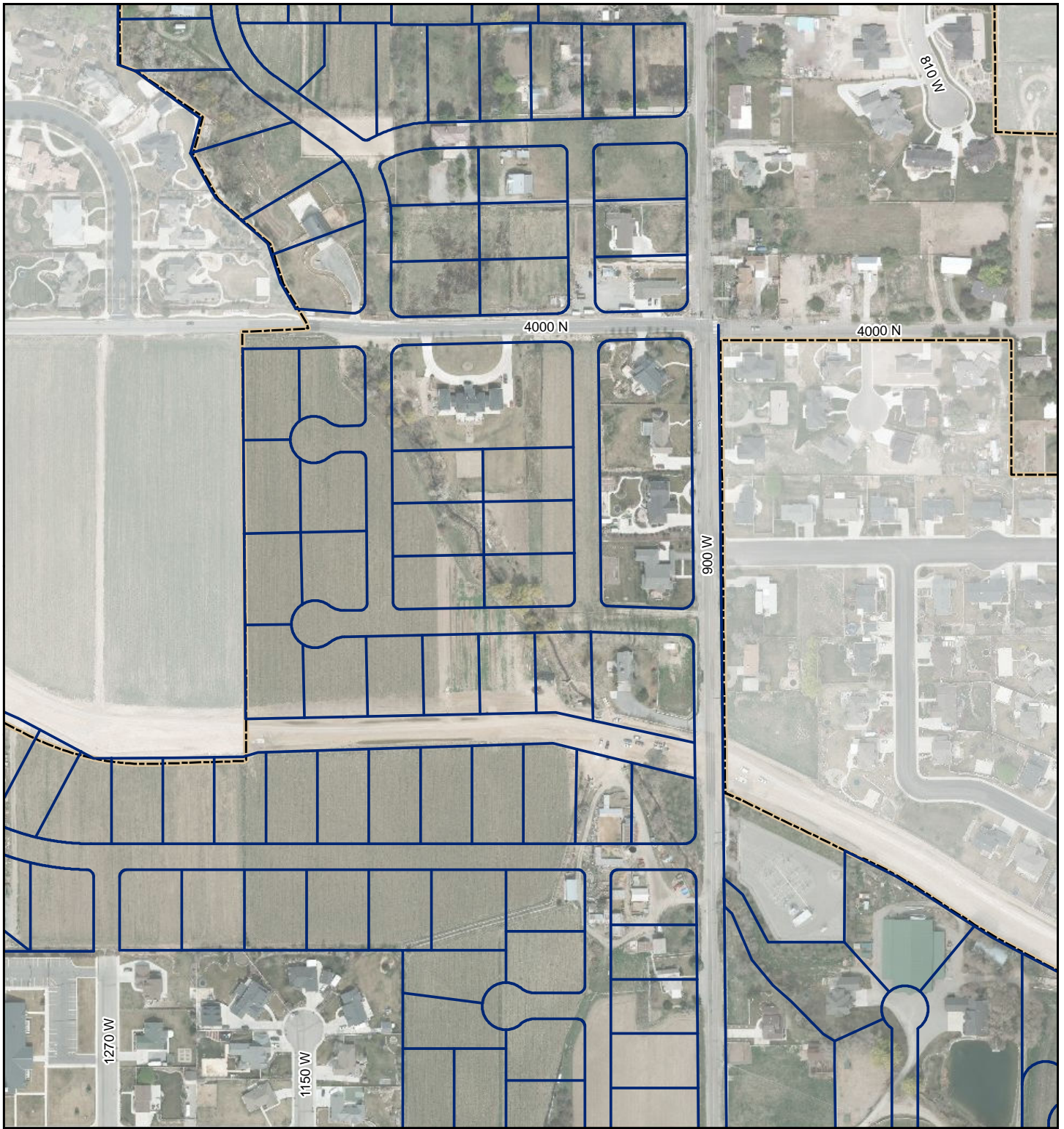


Pleasant Grove City
*Vicinity Plans for
 Undeveloped Properties*



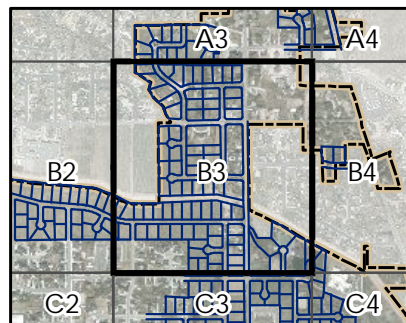
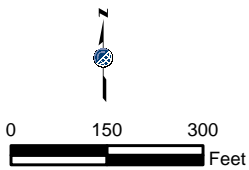
B2





Pleasant Grove City

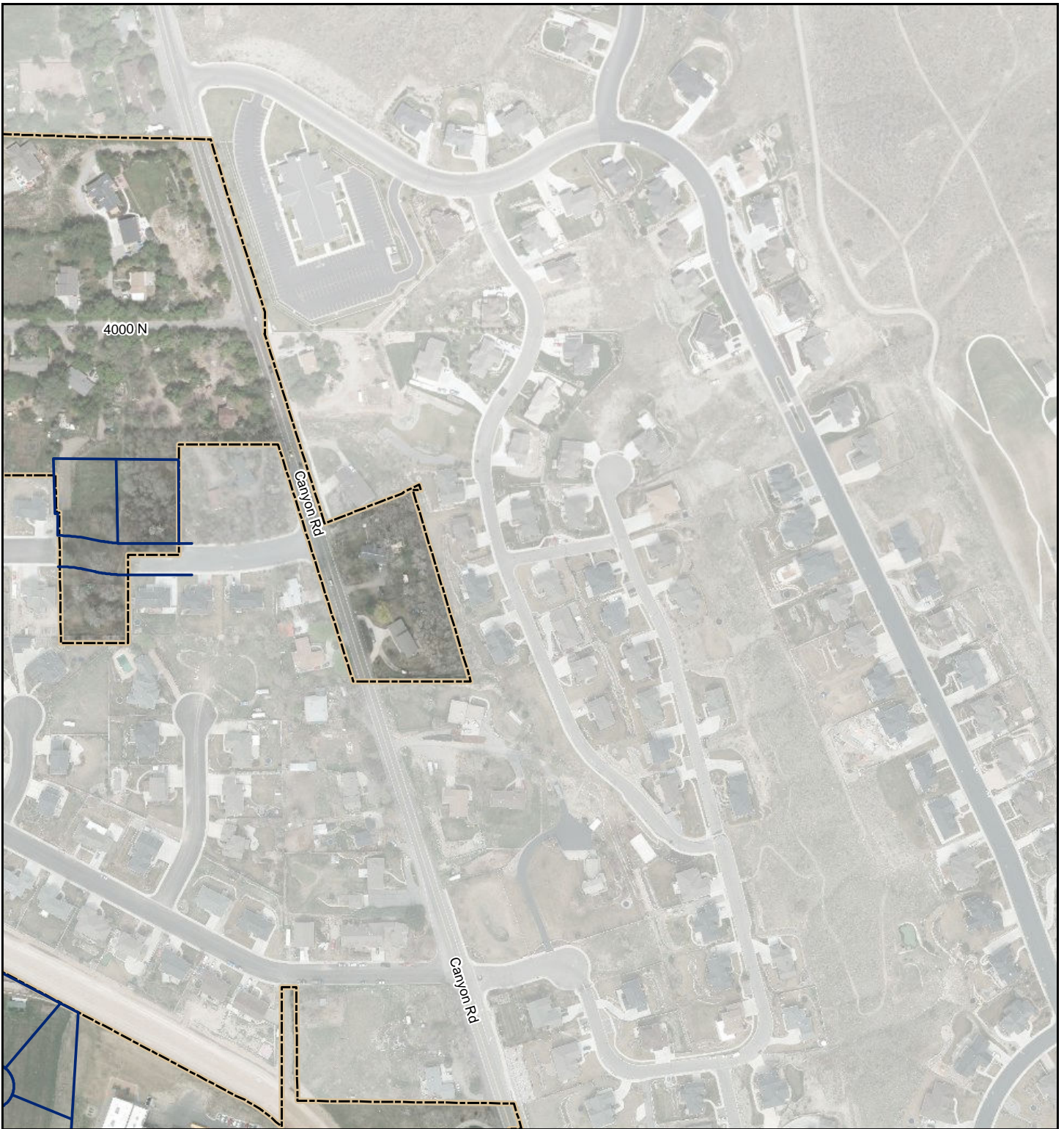
*Vicinity Plans for
Undeveloped Properties*



B3

Pleasant Grove
Utah's City of Trees

JUB
THE JACKSON EDGE
GATEWAY MAPPING INC.
OTHER JUB COMPANIES

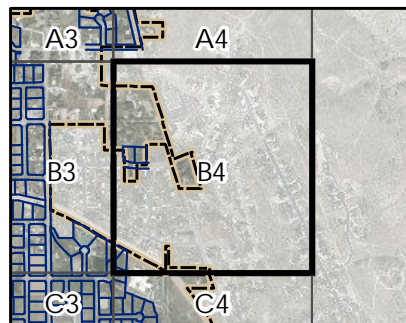


Pleasant Grove City

*Vicinity Plans for
Undeveloped Properties*

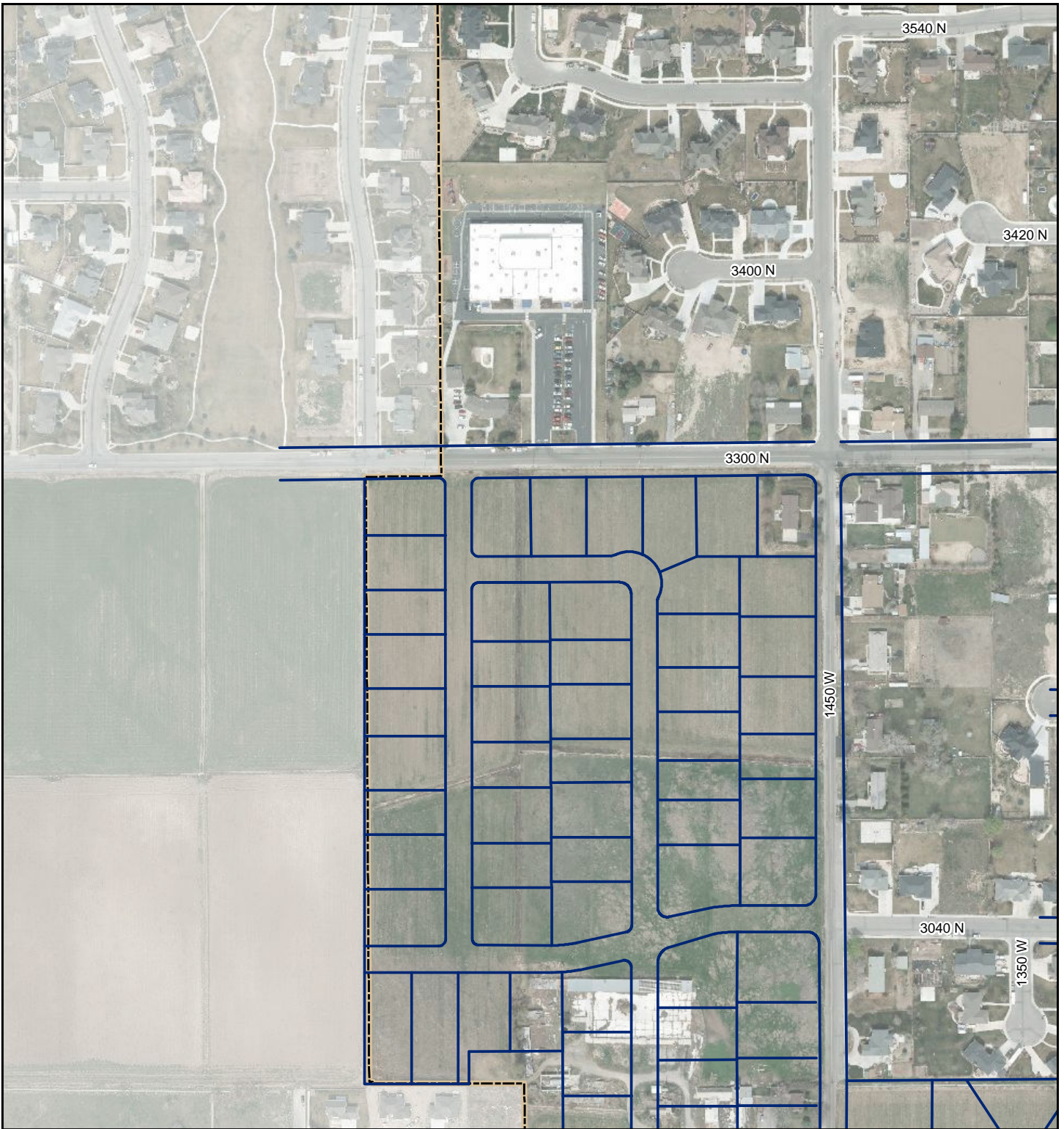


0 150 300
Feet



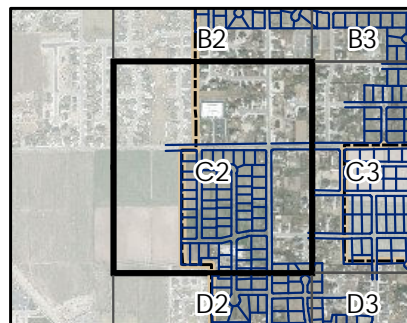
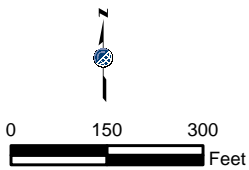
B4





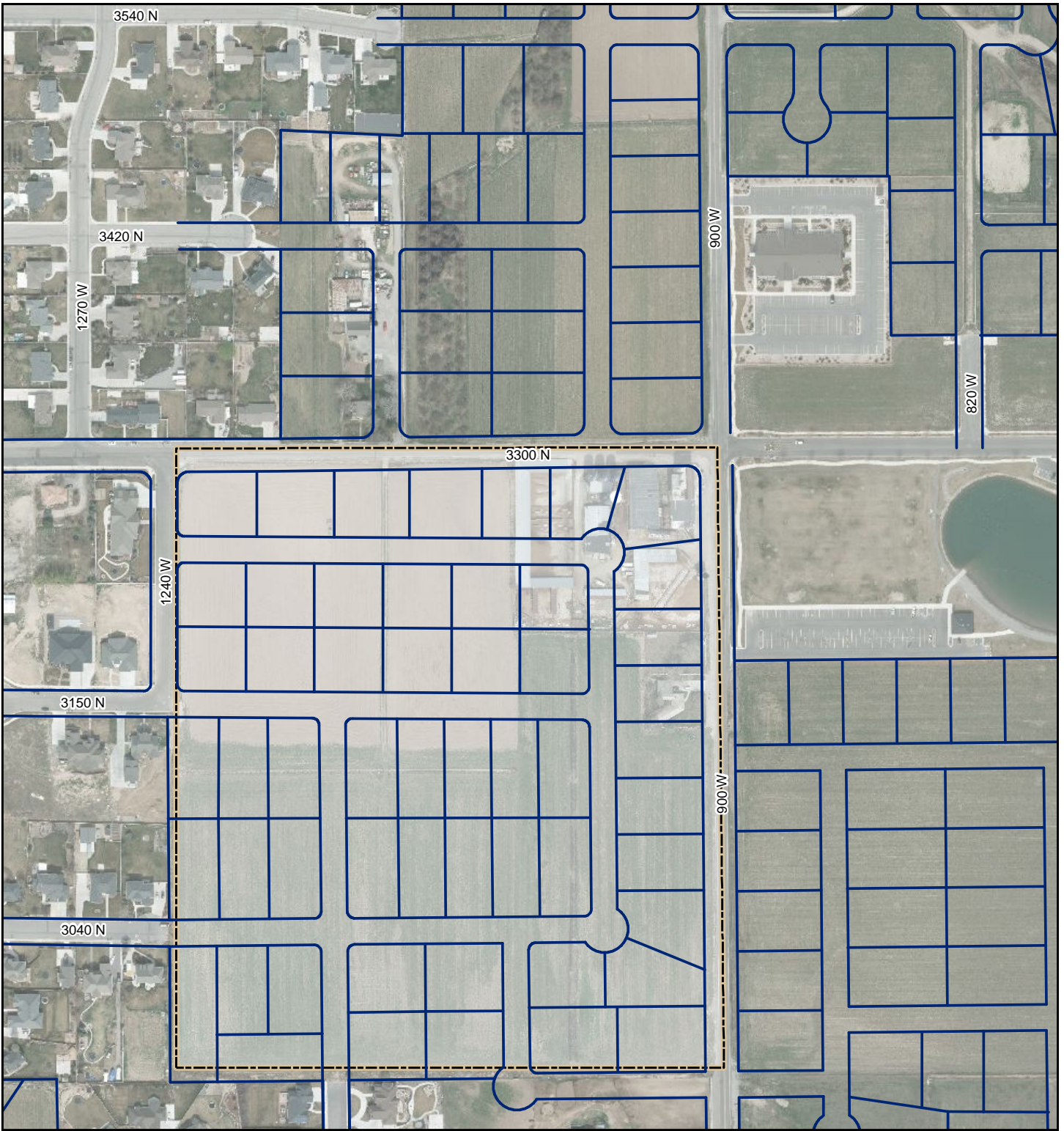
Pleasant Grove City

*Vicinity Plans for
Undeveloped Properties*

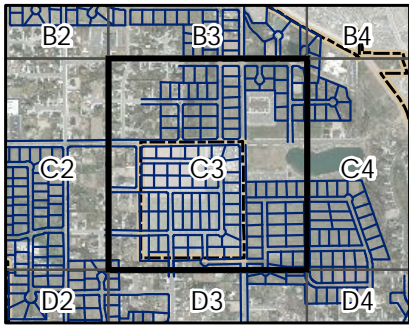
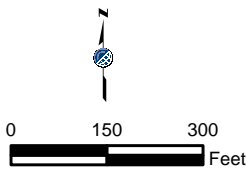


C2

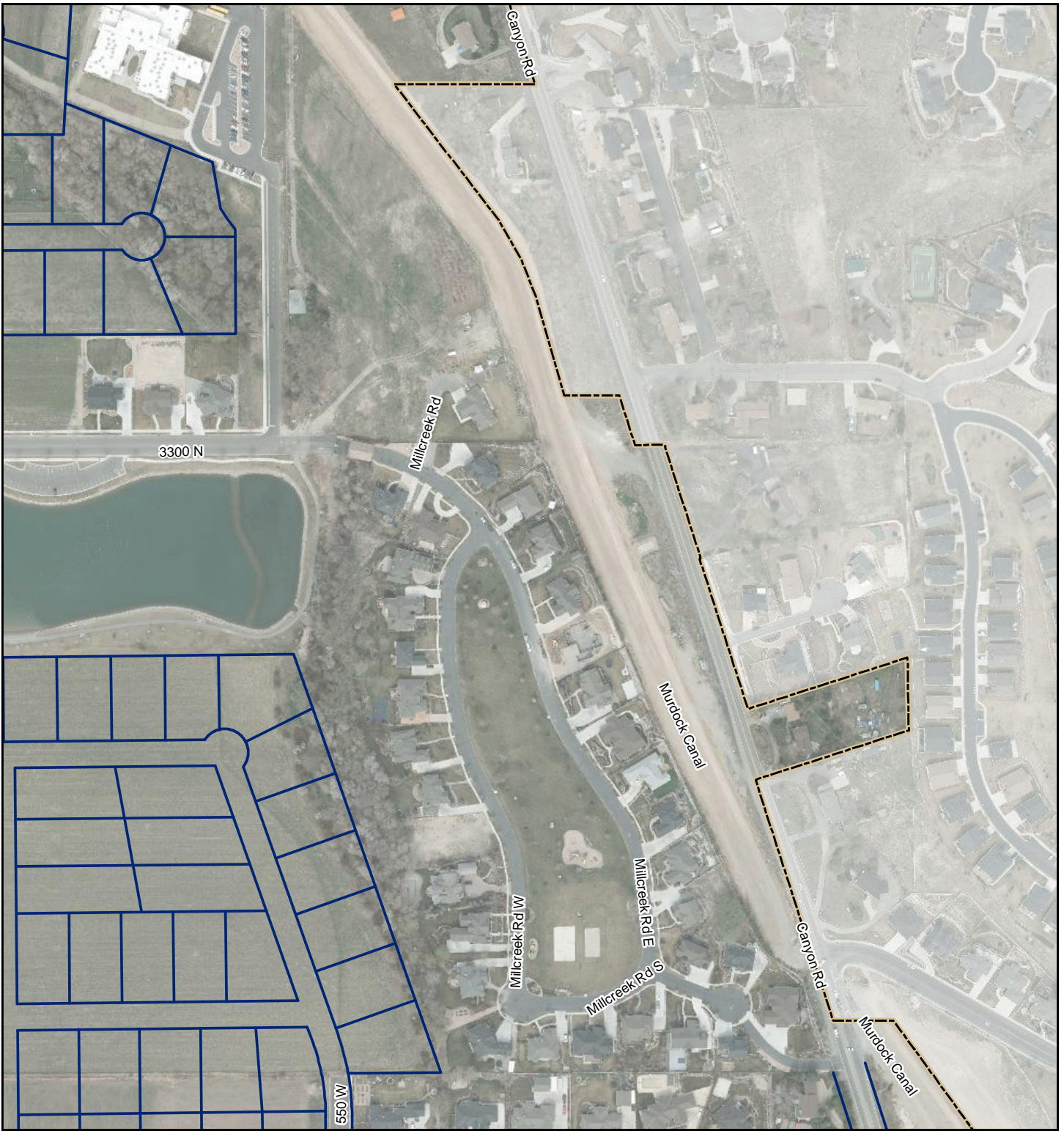




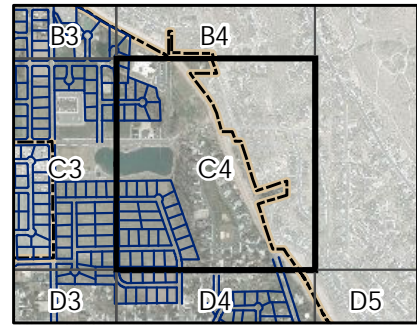
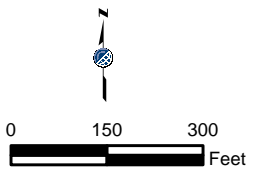
Pleasant Grove City
*Vicinity Plans for
 Undeveloped Properties*



C3

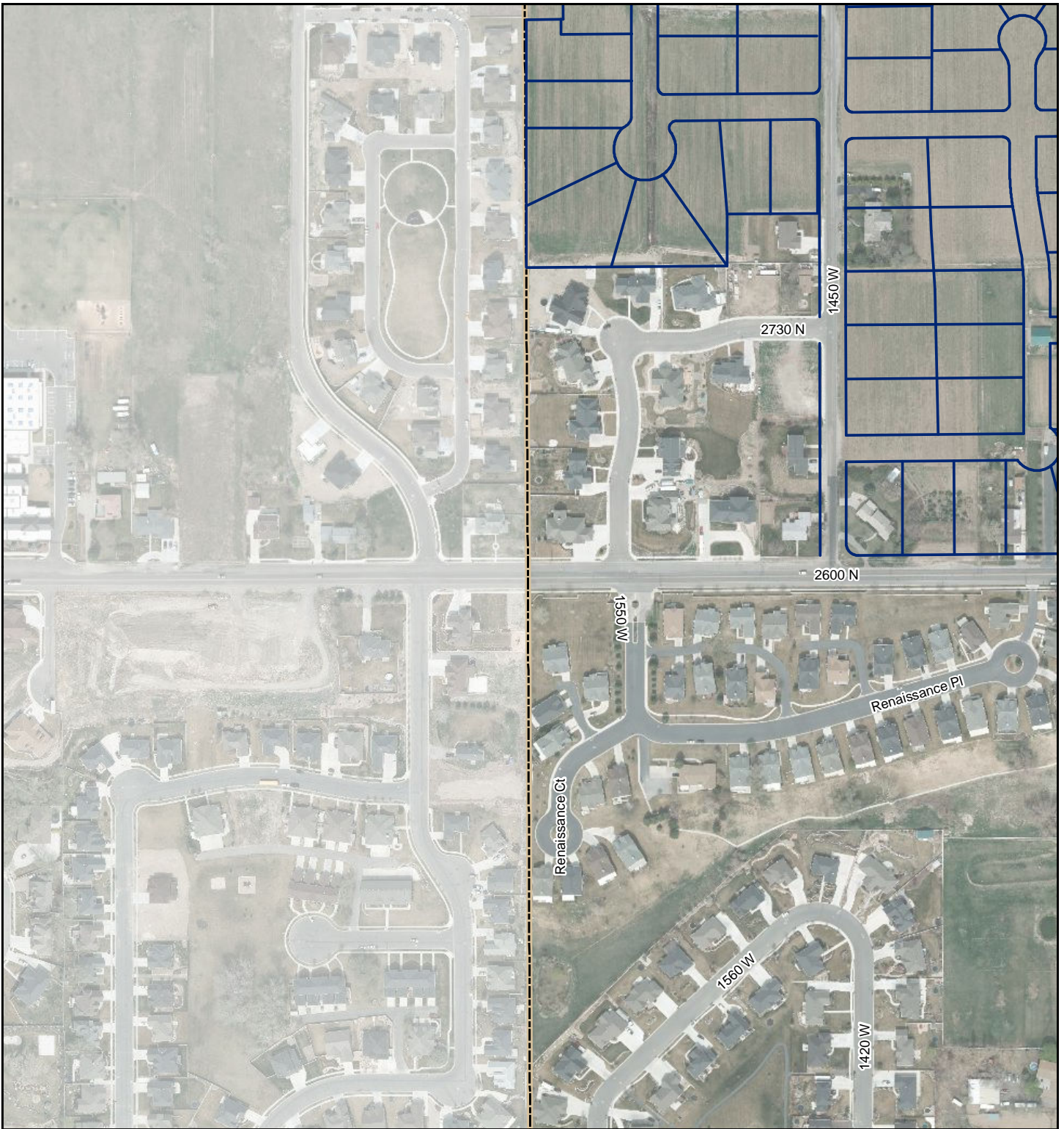


Pleasant Grove City
*Vicinity Plans for
 Undeveloped Properties*



C4



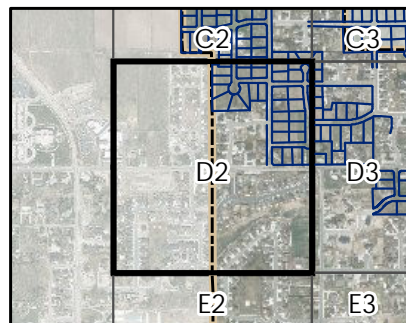


Pleasant Grove City

*Vicinity Plans for
Undeveloped Properties*

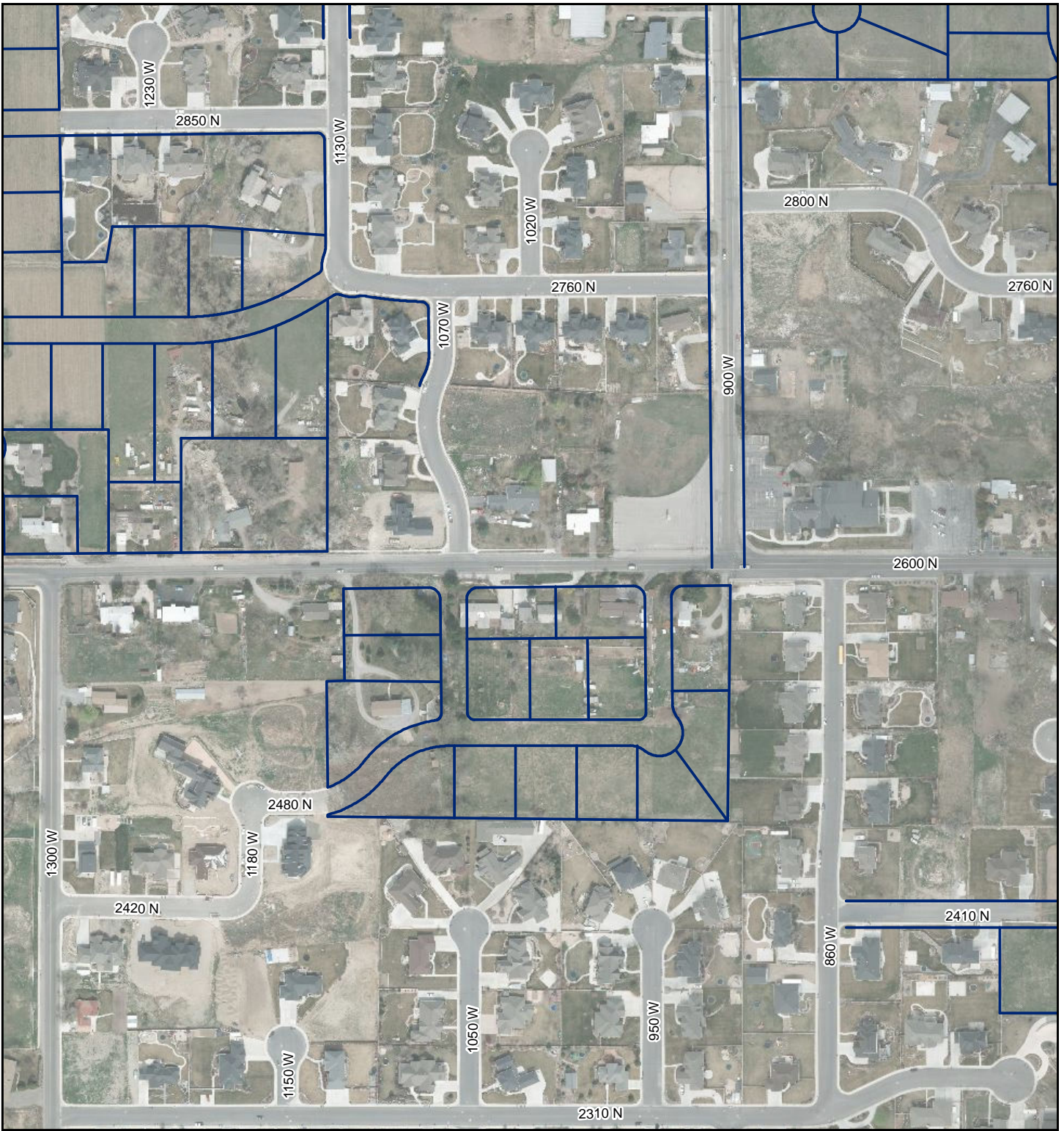


0 150 300
Feet

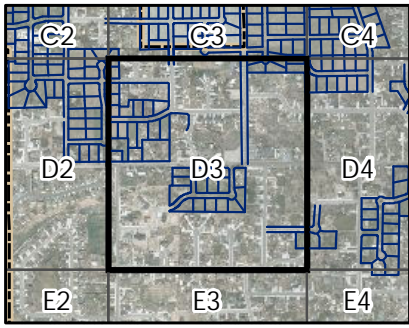
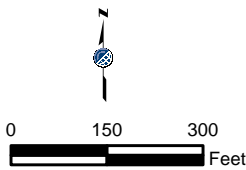


D2

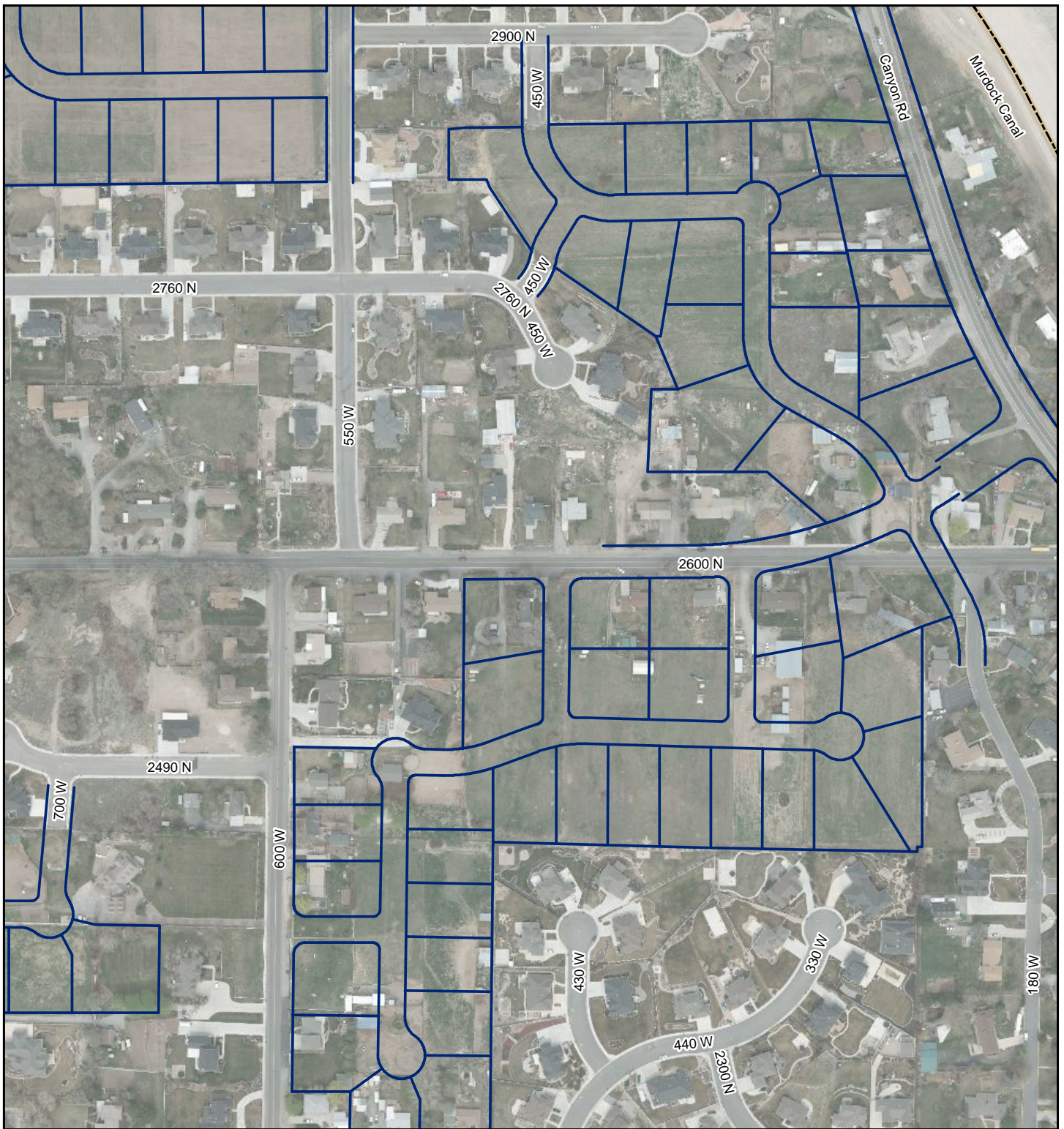




Pleasant Grove City
*Vicinity Plans for
 Undeveloped Properties*

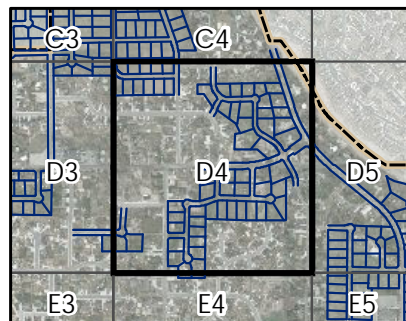



D3



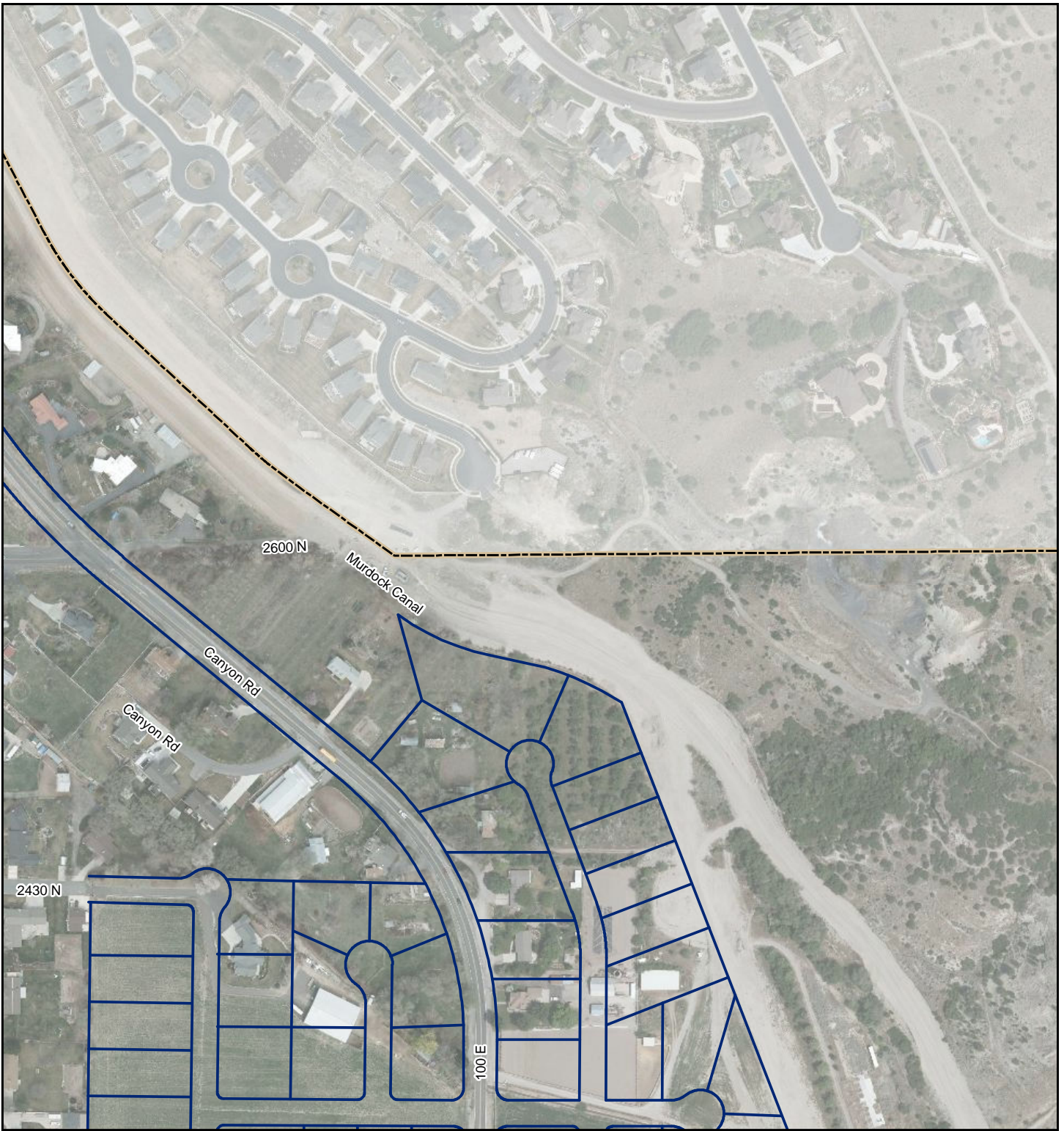
Pleasant Grove City

*Vicinity Plans for
Undeveloped Properties*

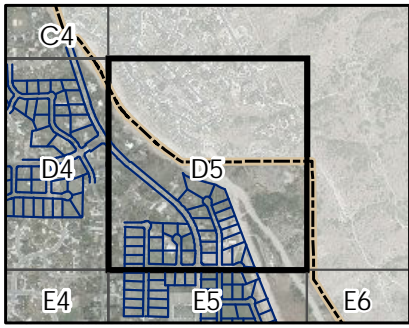
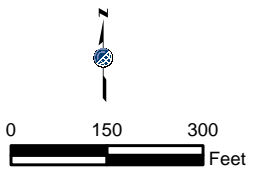


D4



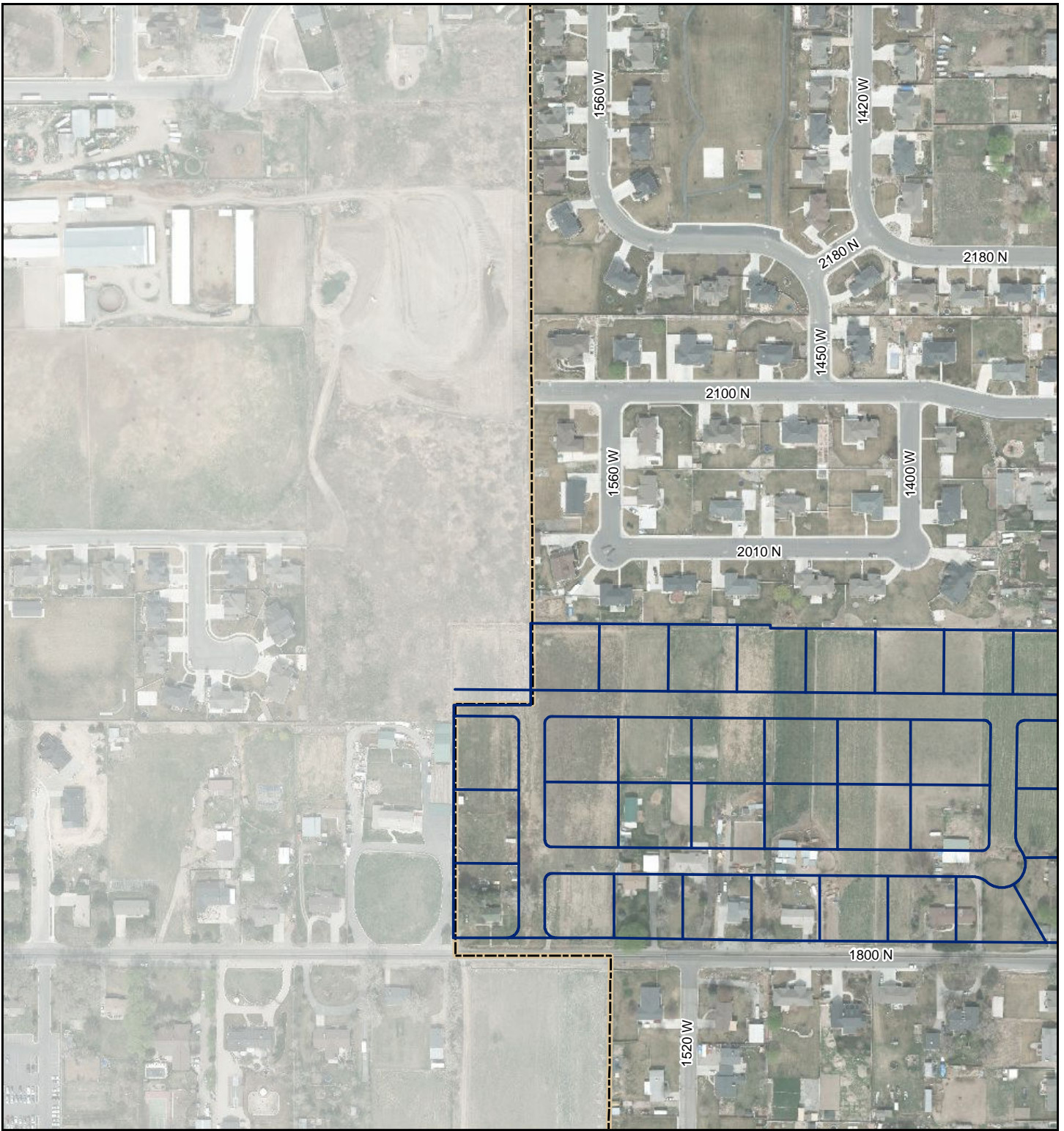


Pleasant Grove City
*Vicinity Plans for
 Undeveloped Properties*

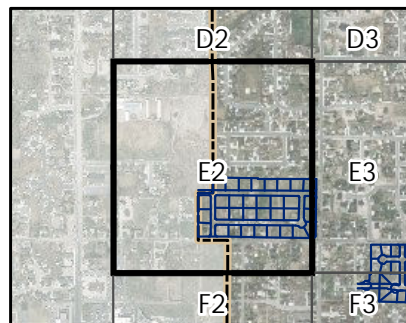
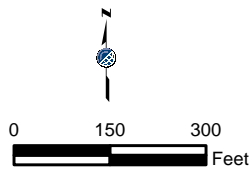


D5



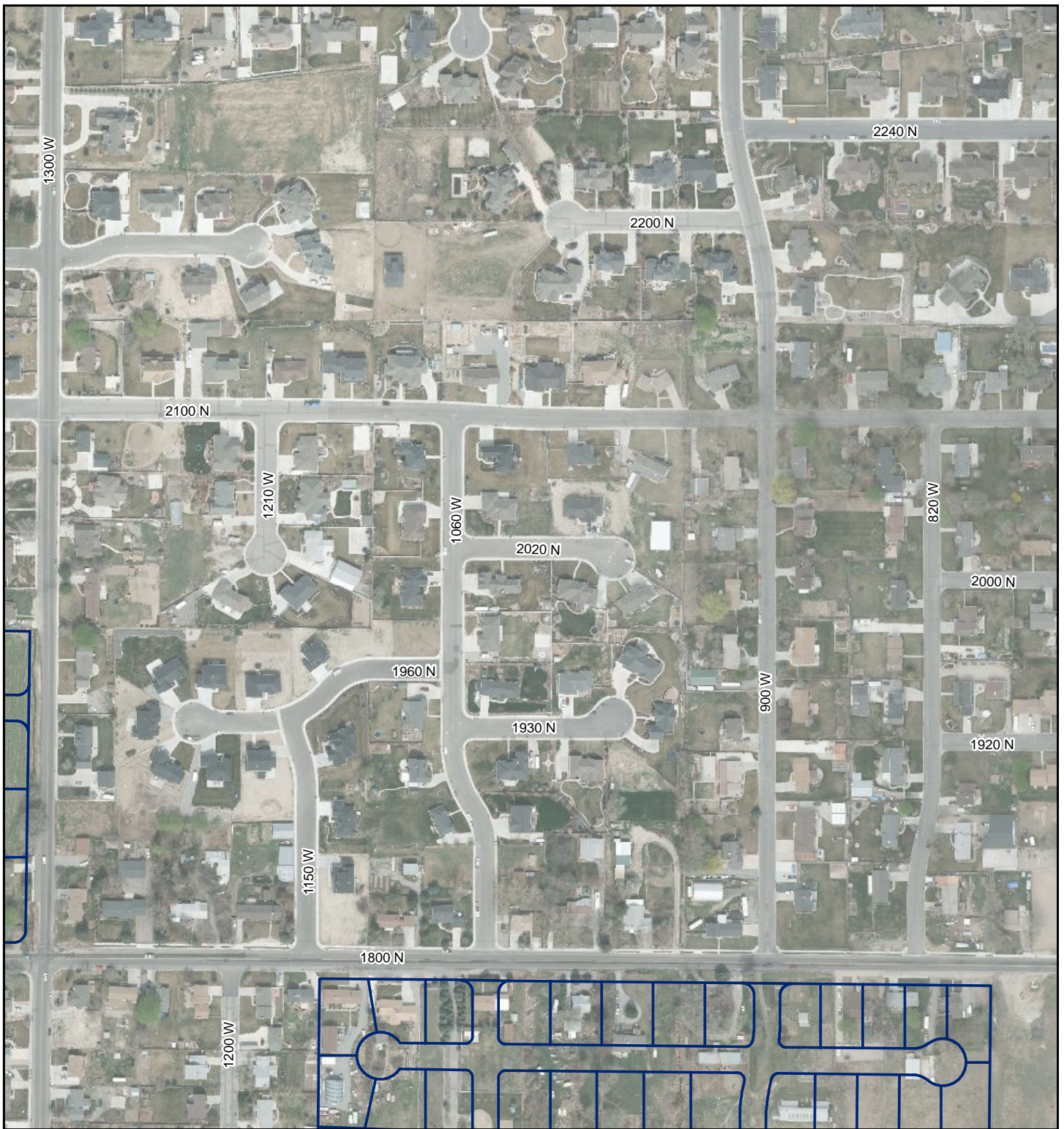


Pleasant Grove City
*Vicinity Plans for
 Undeveloped Properties*



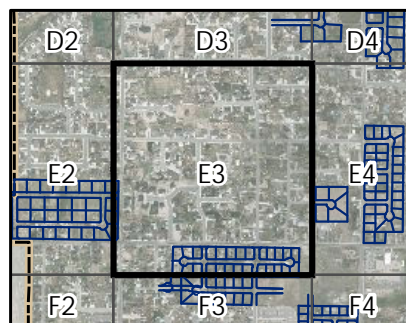

E2





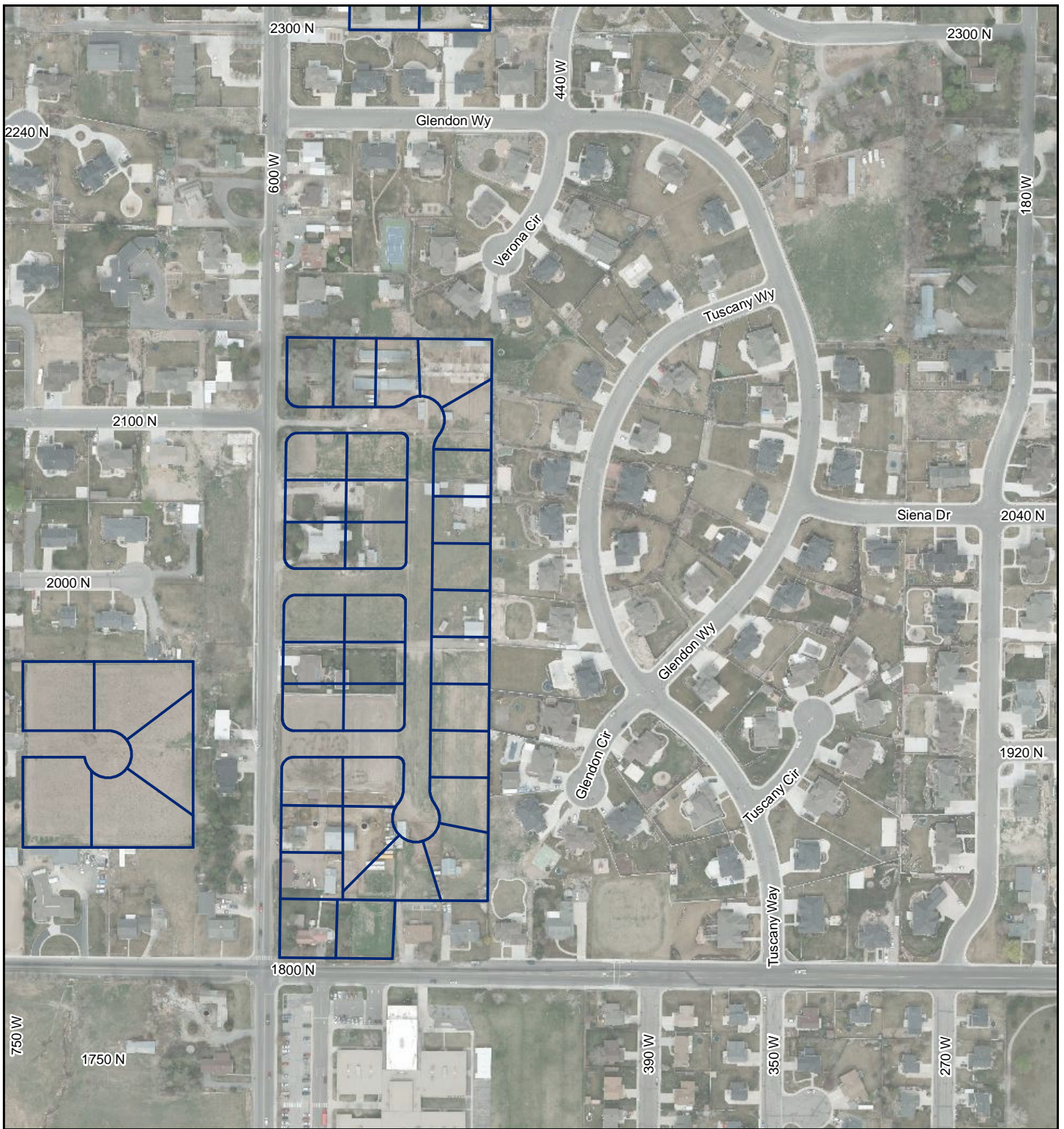
Pleasant Grove City

*Vicinity Plans for
Undeveloped Properties*



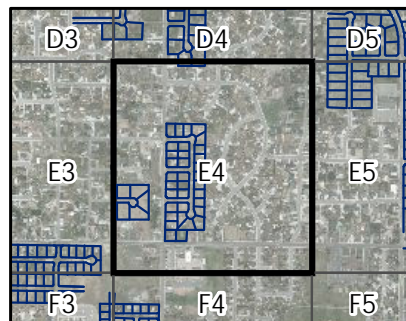

E3





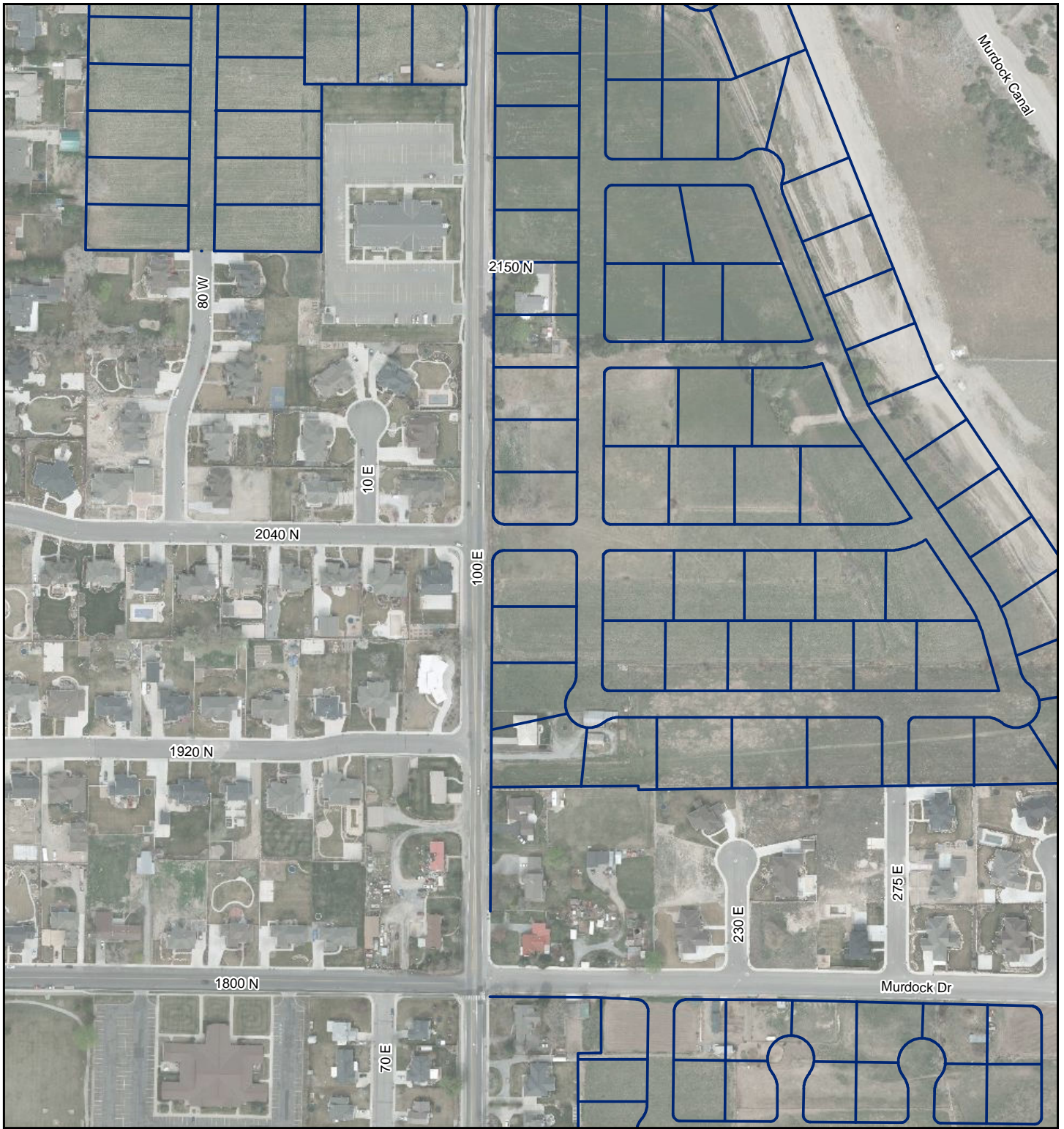
Pleasant Grove City

*Vicinity Plans for
Undeveloped Properties*



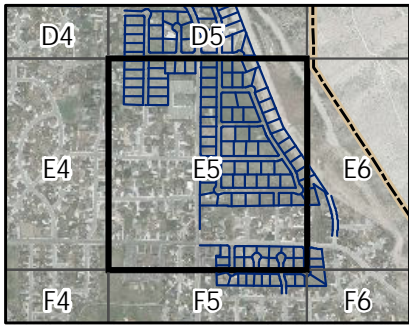
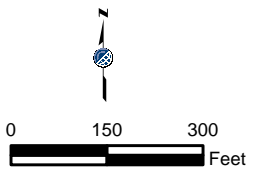
E4





Pleasant Grove City

*Vicinity Plans for
Undeveloped Properties*

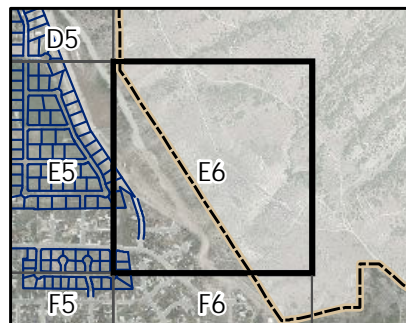
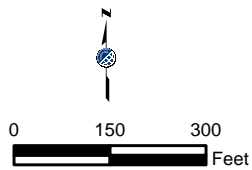


E5



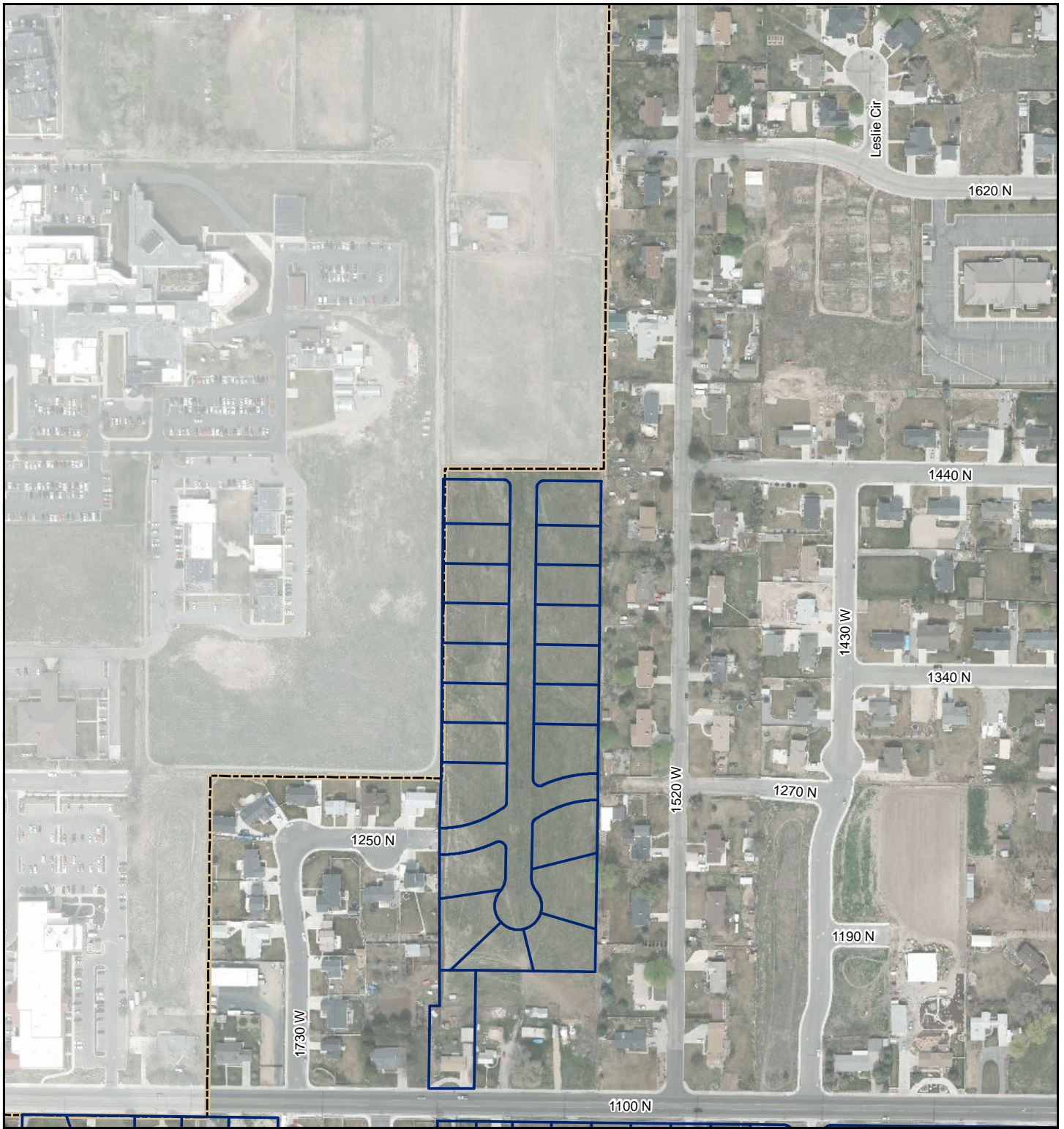


Pleasant Grove City
*Vicinity Plans for
 Undeveloped Properties*

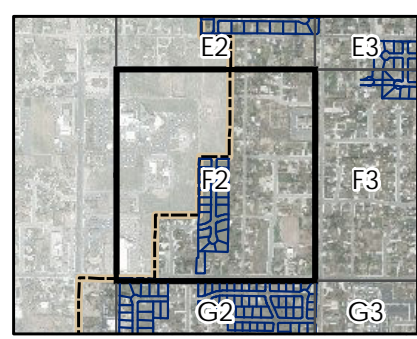
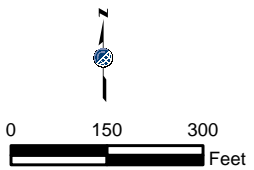


E6



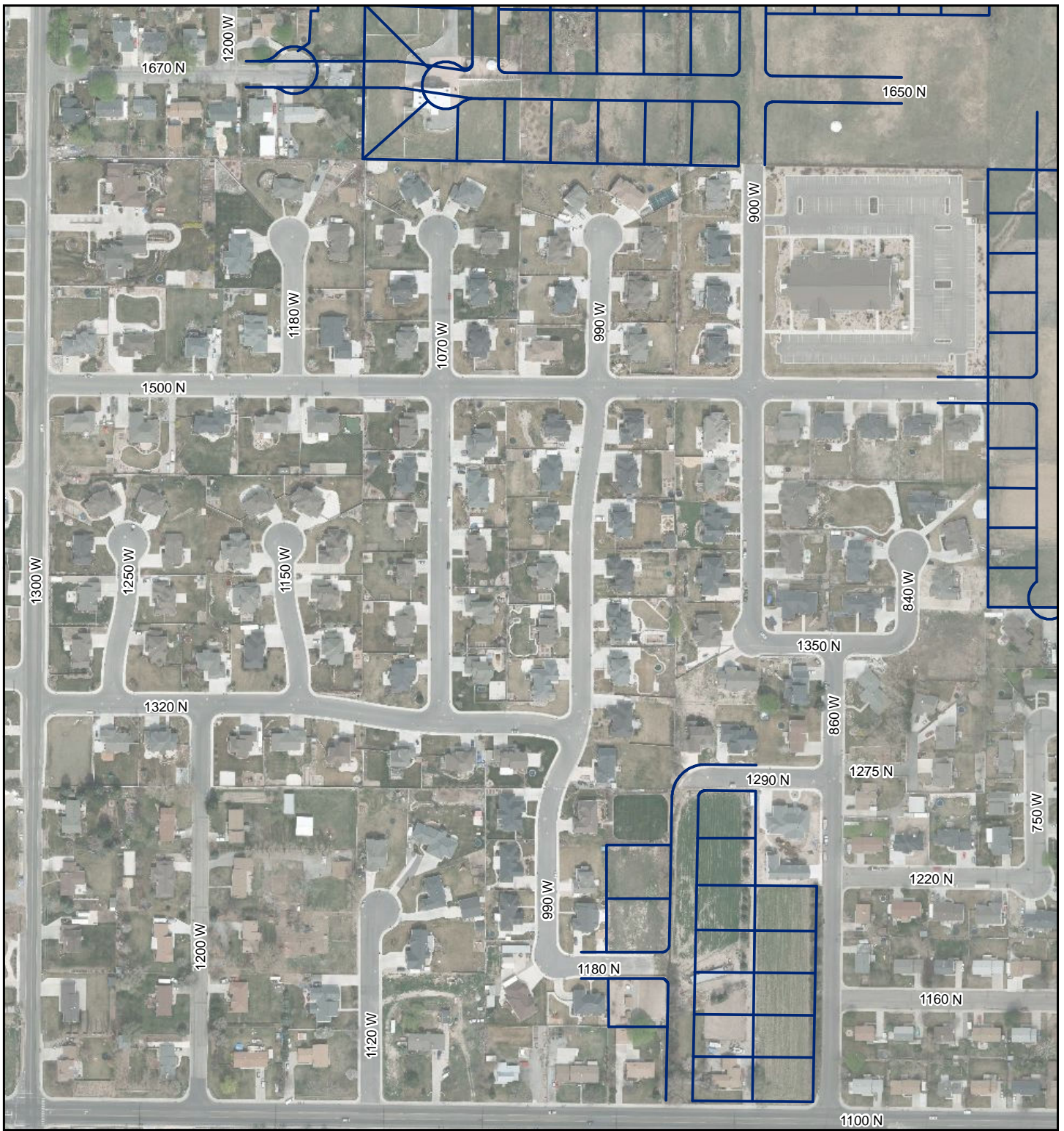


Pleasant Grove City
*Vicinity Plans for
 Undeveloped Properties*



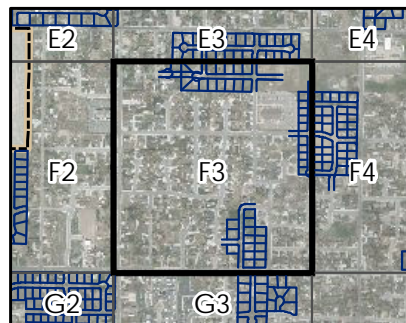
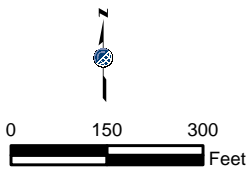
F2



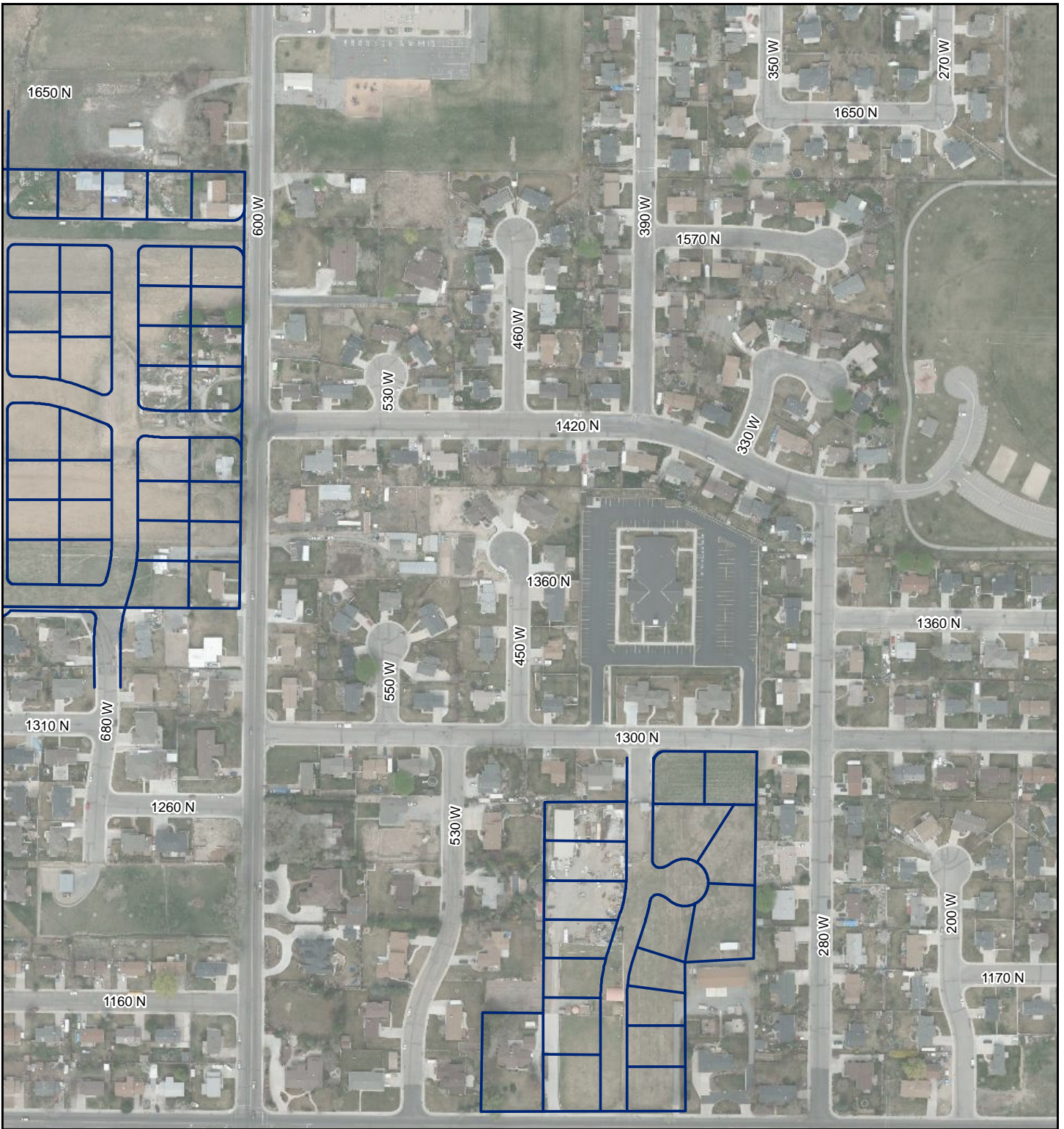


Pleasant Grove City

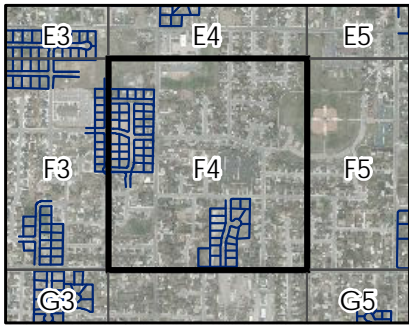
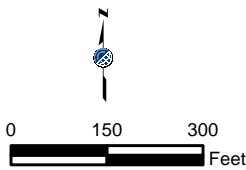
*Vicinity Plans for
Undeveloped Properties*



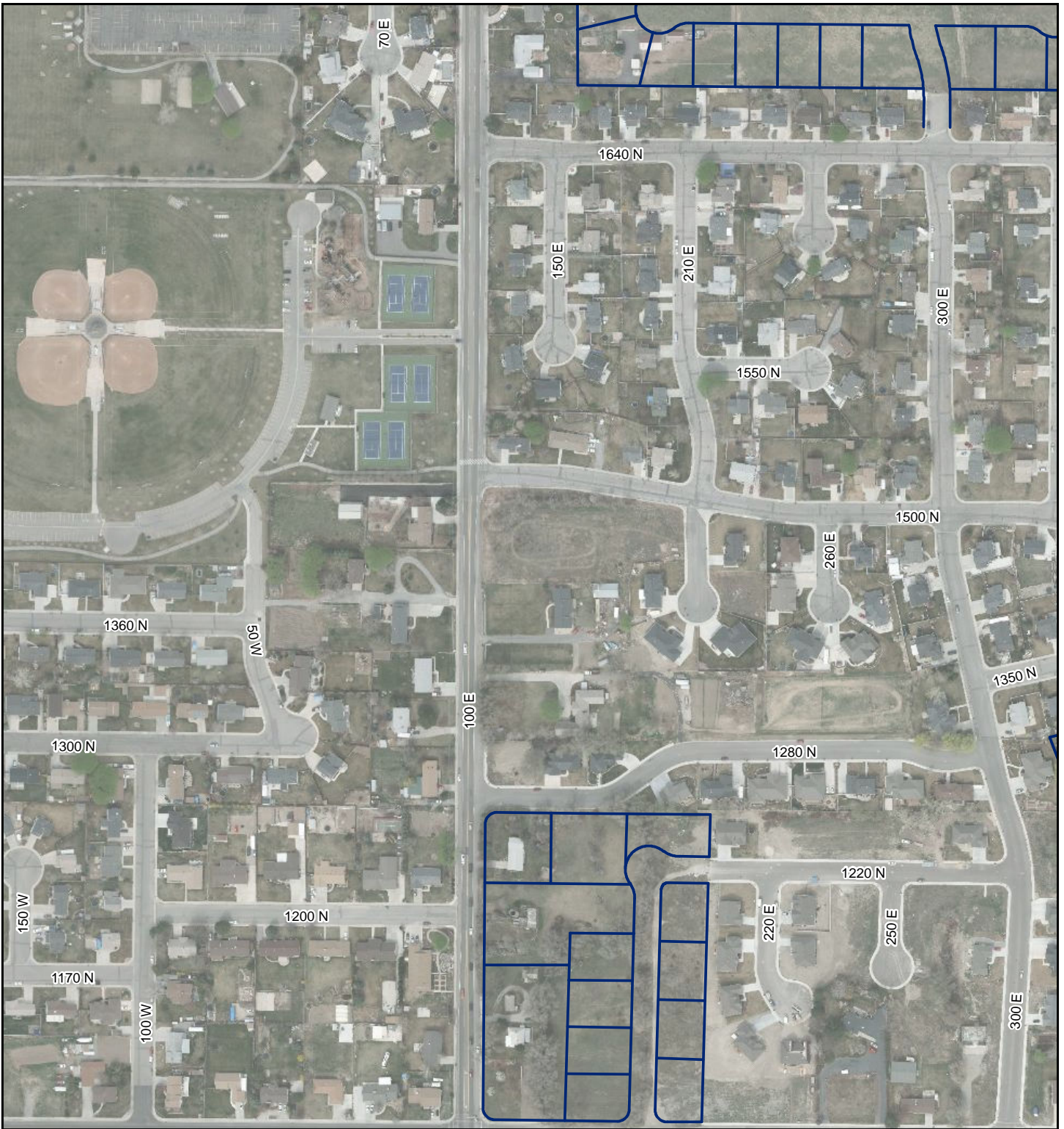
F3



Pleasant Grove City
*Vicinity Plans for
 Undeveloped Properties*

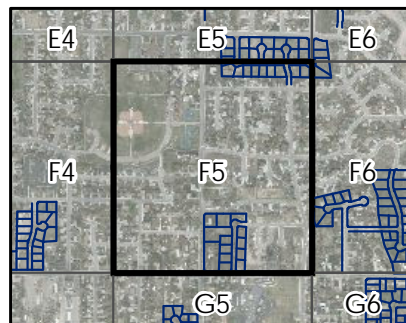
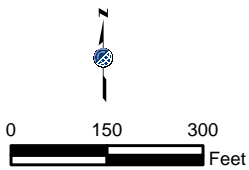


F4



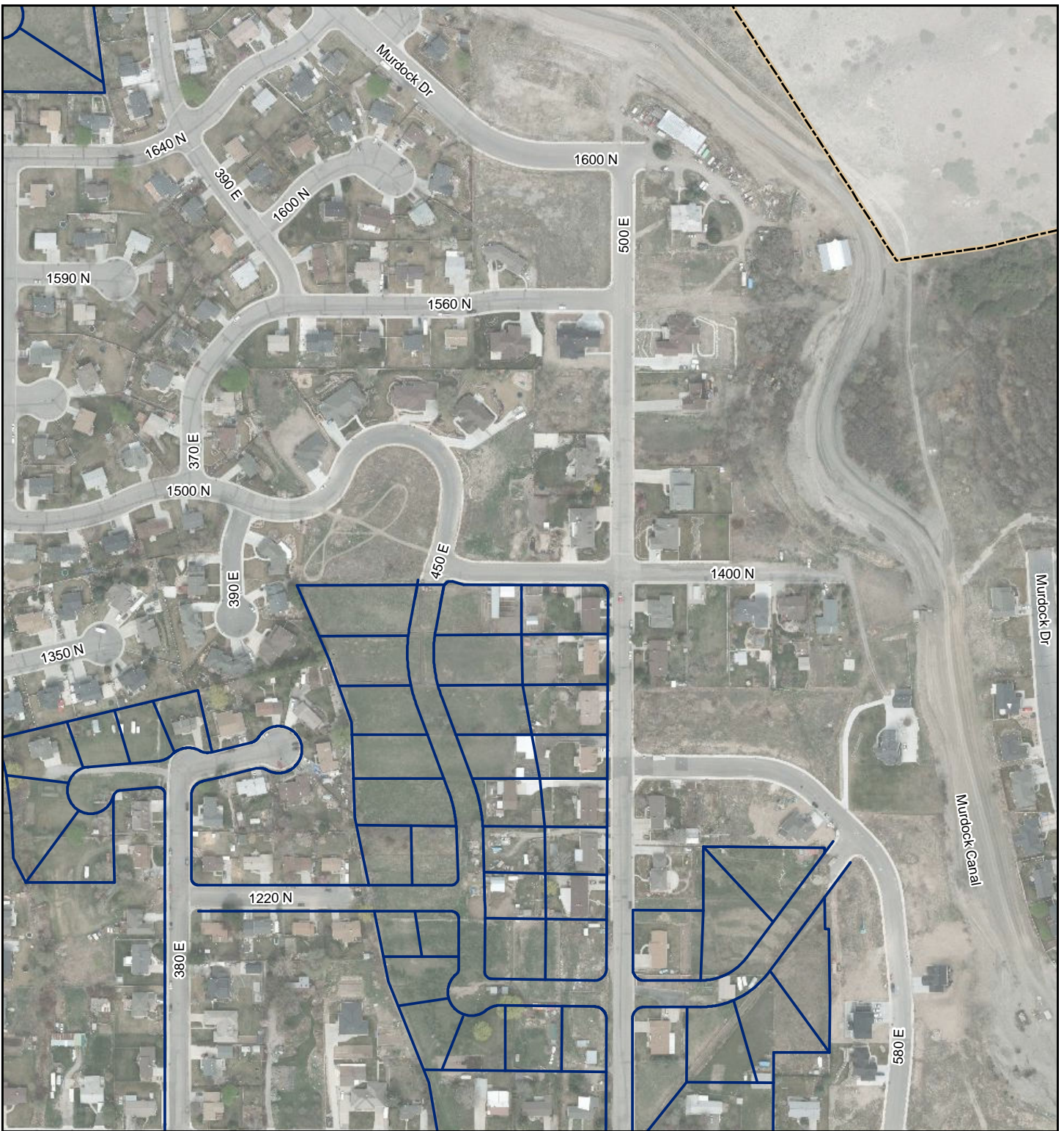
Pleasant Grove City

*Vicinity Plans for
Undeveloped Properties*



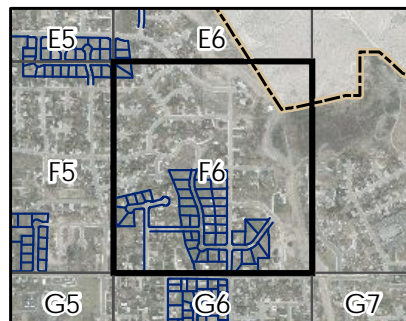
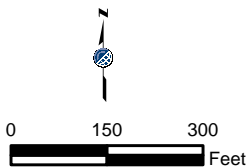
F5





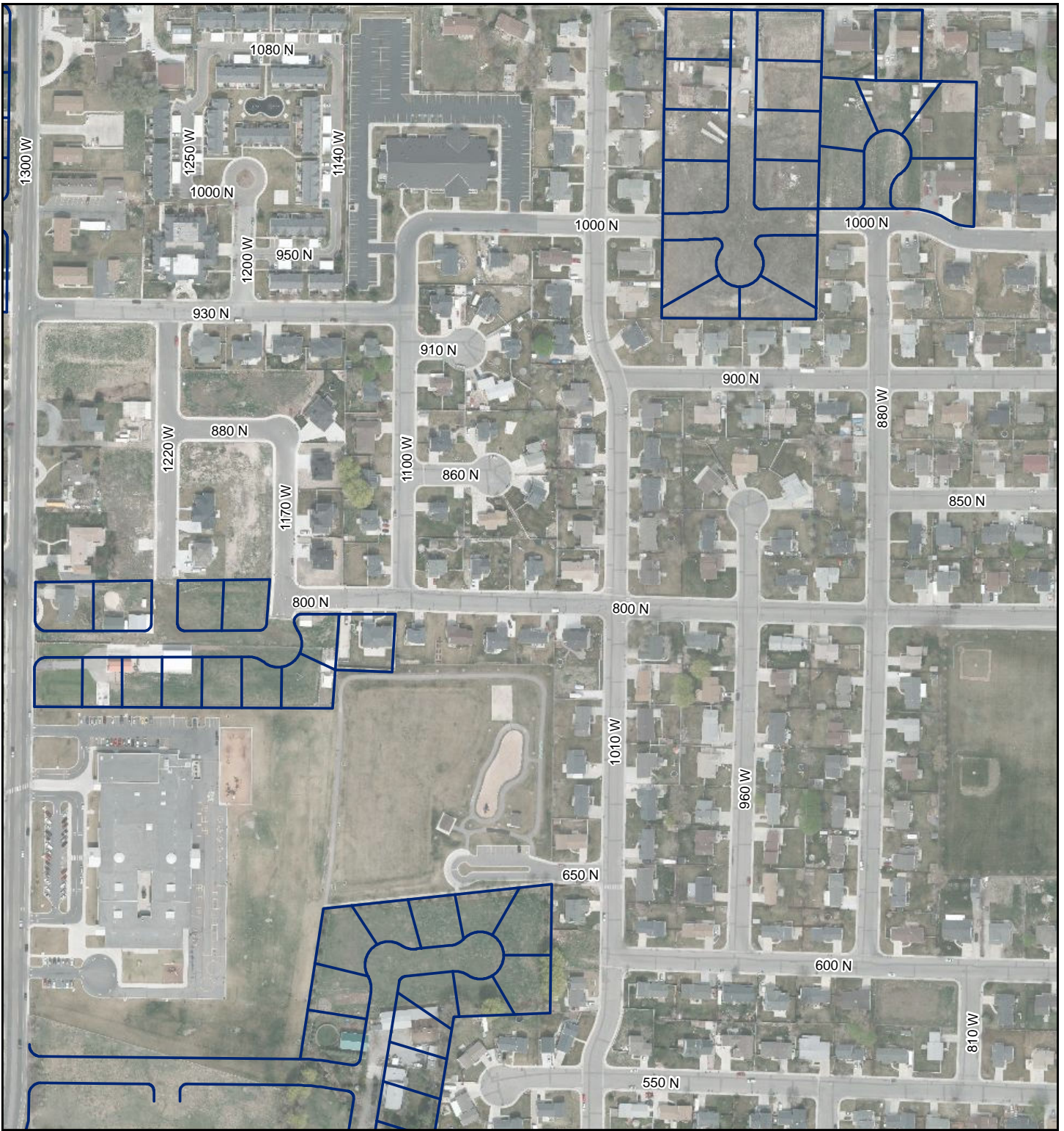
Pleasant Grove City

*Vicinity Plans for
Undeveloped Properties*



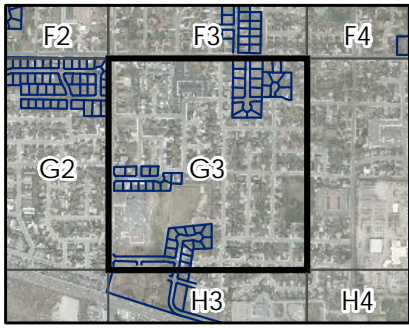
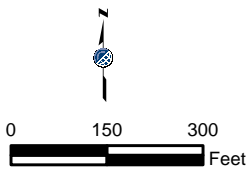
F6





Pleasant Grove City

Vicinity Plans for
Undeveloped Properties



G3

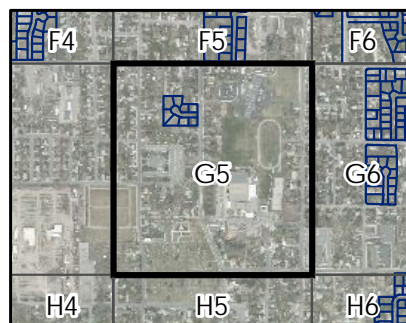


Pleasant Grove City

*Vicinity Plans for
Undeveloped Properties*

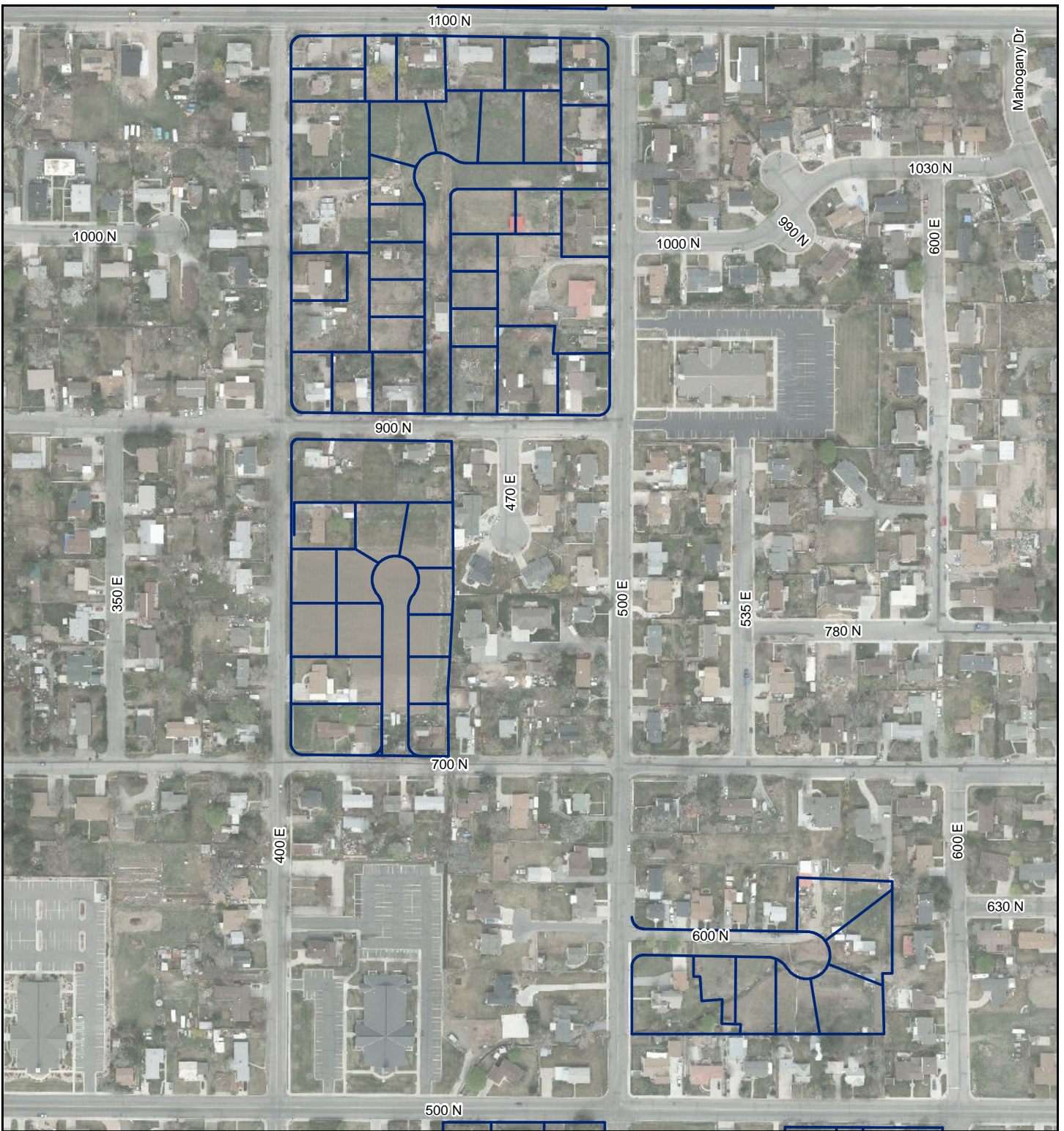


0 150 300
Feet



G5



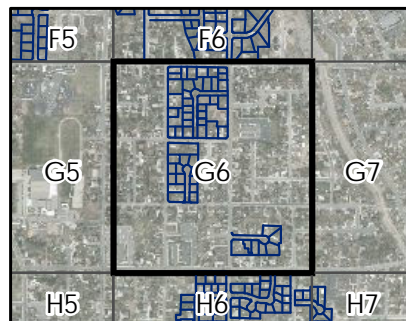


Pleasant Grove City

*Vicinity Plans for
Undeveloped Properties*



0 150 300
Feet



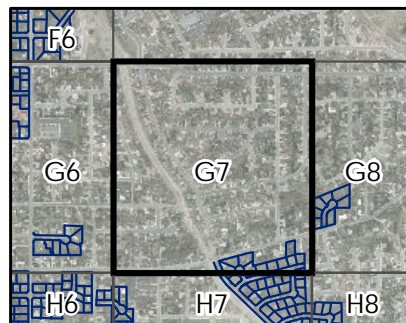
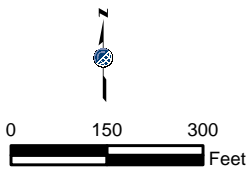
G6





Pleasant Grove City

*Vicinity Plans for
Undeveloped Properties*



G7



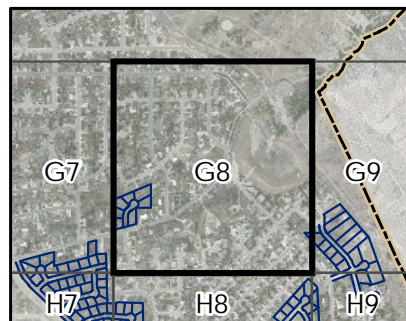


Pleasant Grove City

Vicinity Plans for
Undeveloped Properties



0 150 300
Feet

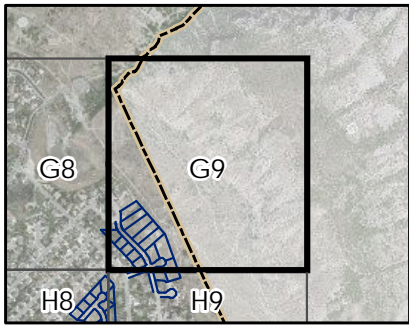
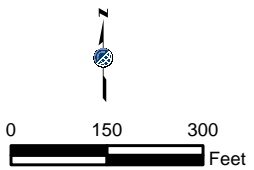


G8





Pleasant Grove City
*Vicinity Plans for
 Undeveloped Properties*



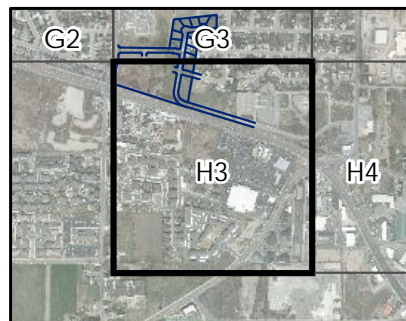
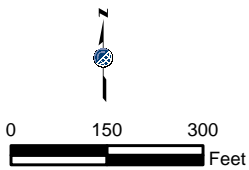
G9





Pleasant Grove City

*Vicinity Plans for
Undeveloped Properties*



H3



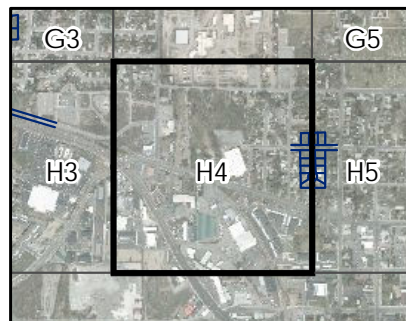


Pleasant Grove City

*Vicinity Plans for
Undeveloped Properties*

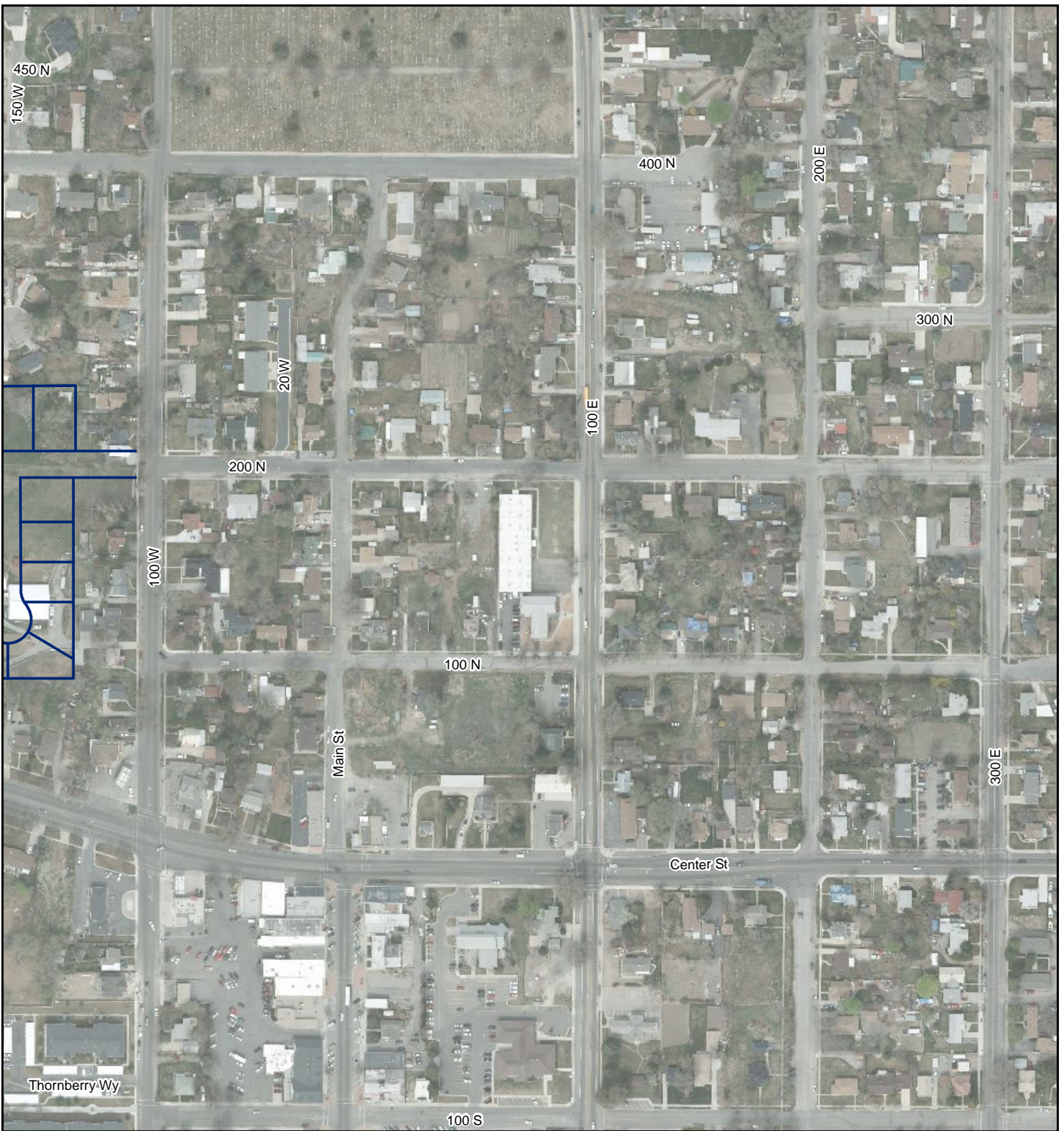


0 150 300
Feet



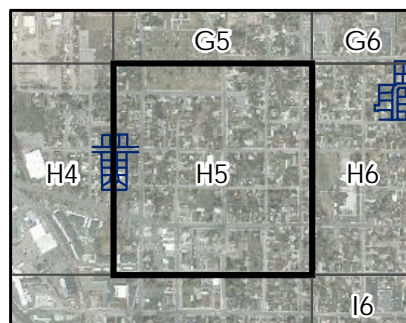
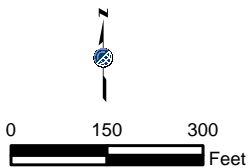
H4





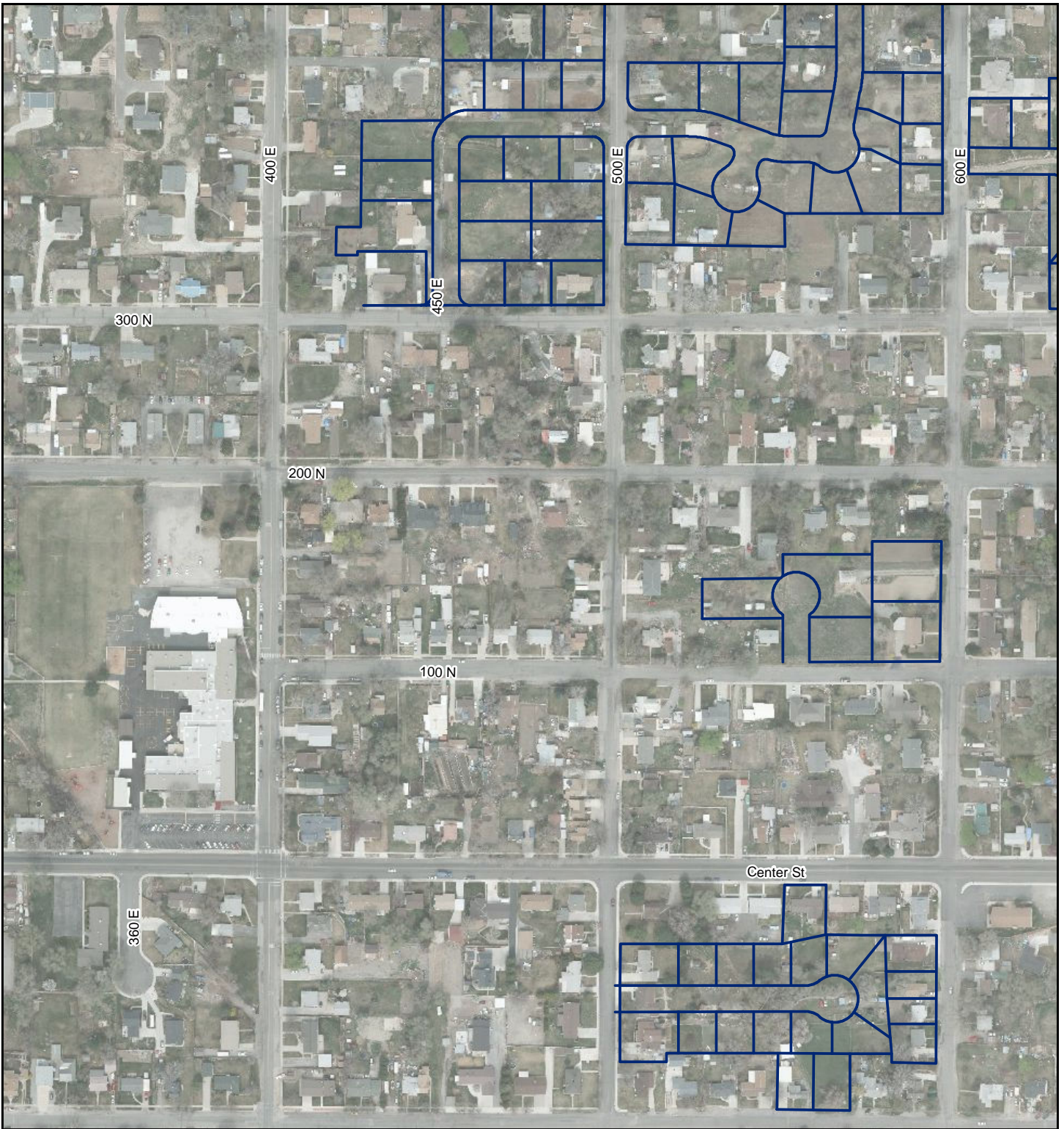
Pleasant Grove City

*Vicinity Plans for
Undeveloped Properties*



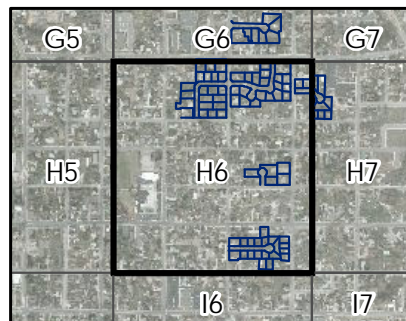

H5





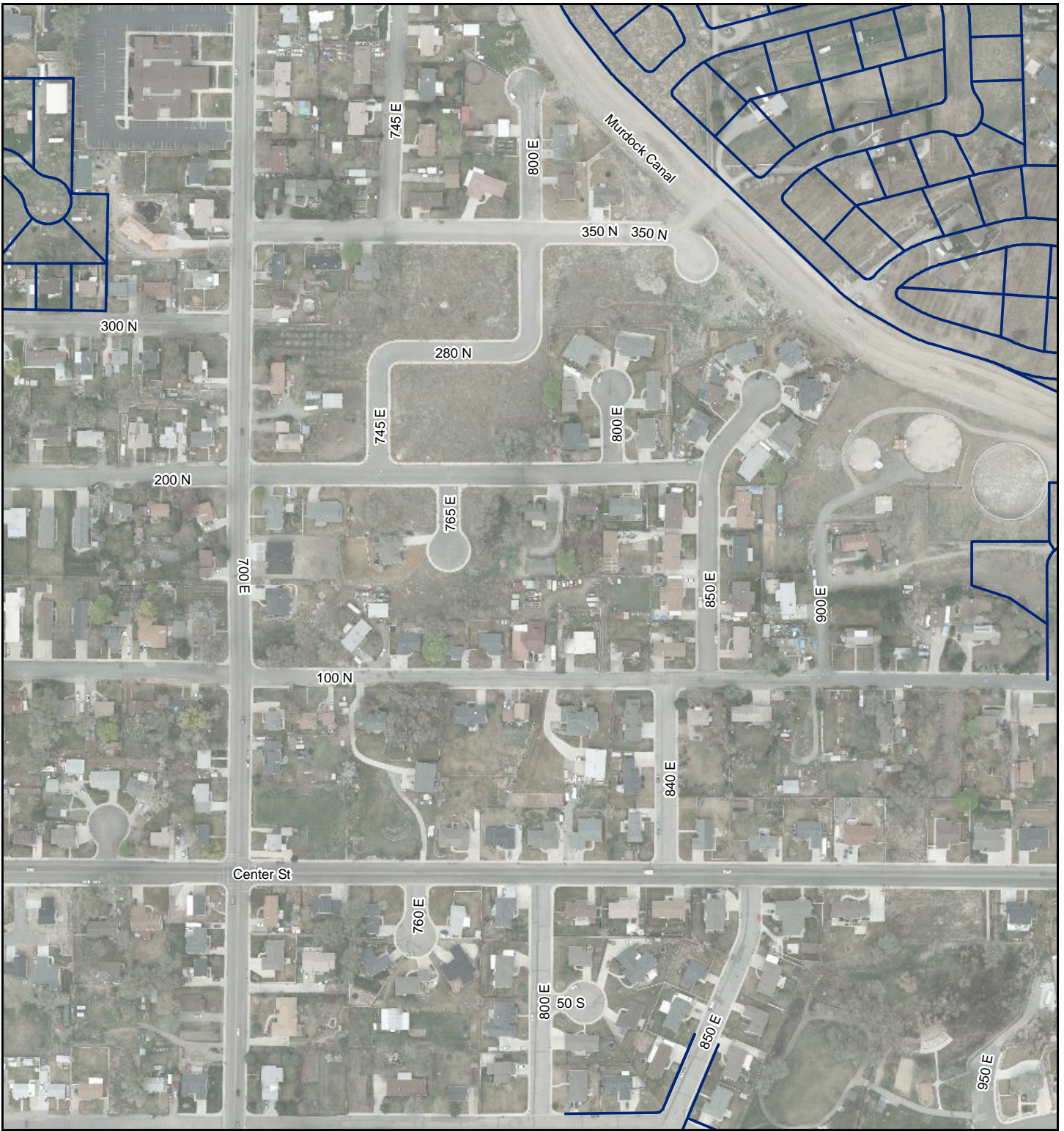
Pleasant Grove City

*Vicinity Plans for
Undeveloped Properties*

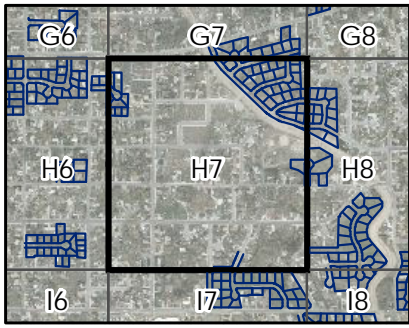
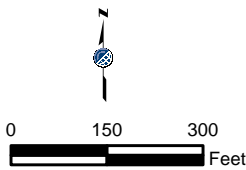


H6



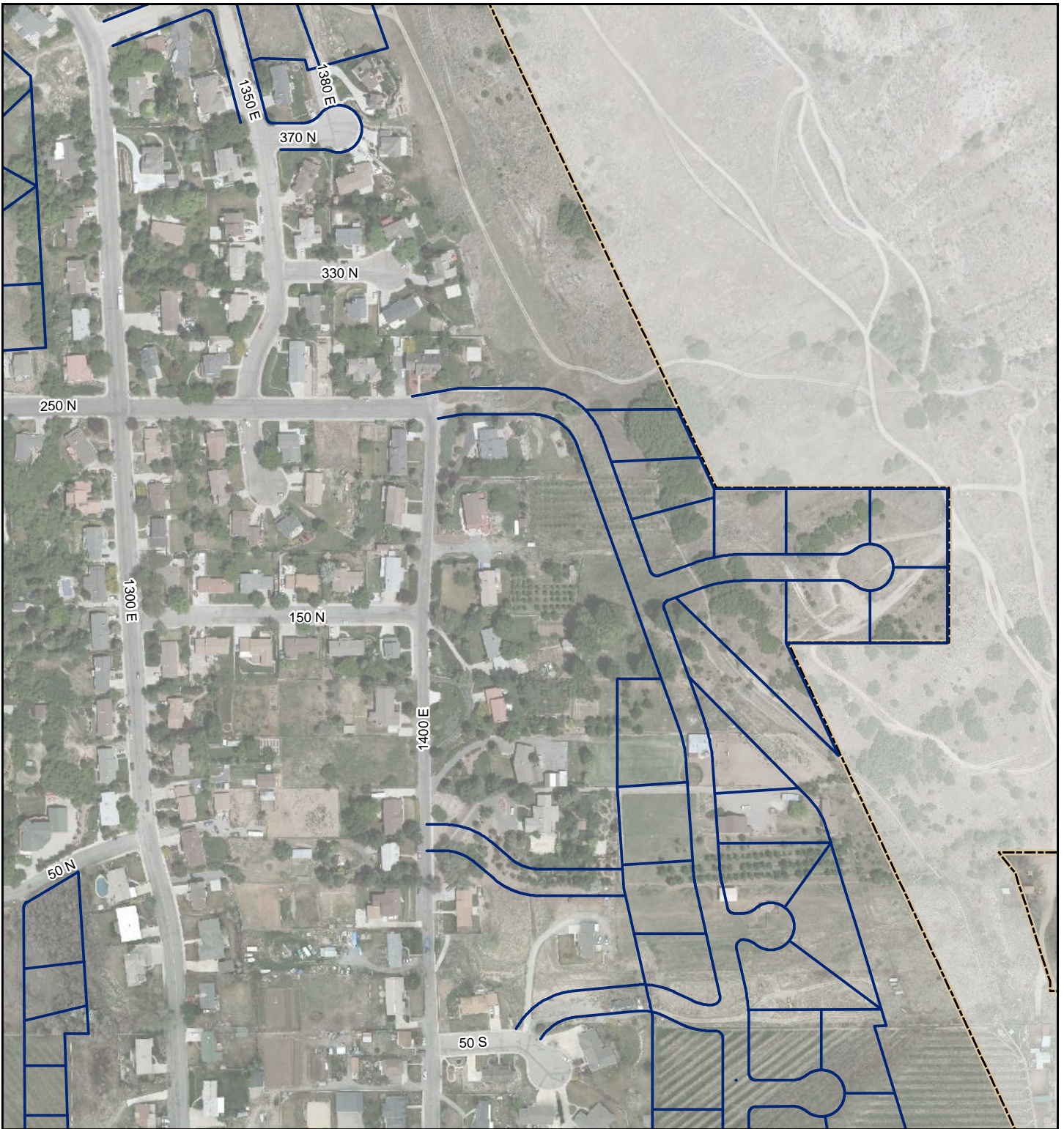


Pleasant Grove City
*Vicinity Plans for
 Undeveloped Properties*



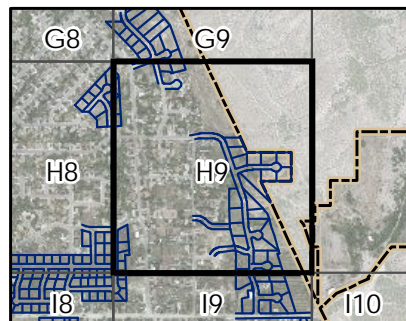

H7





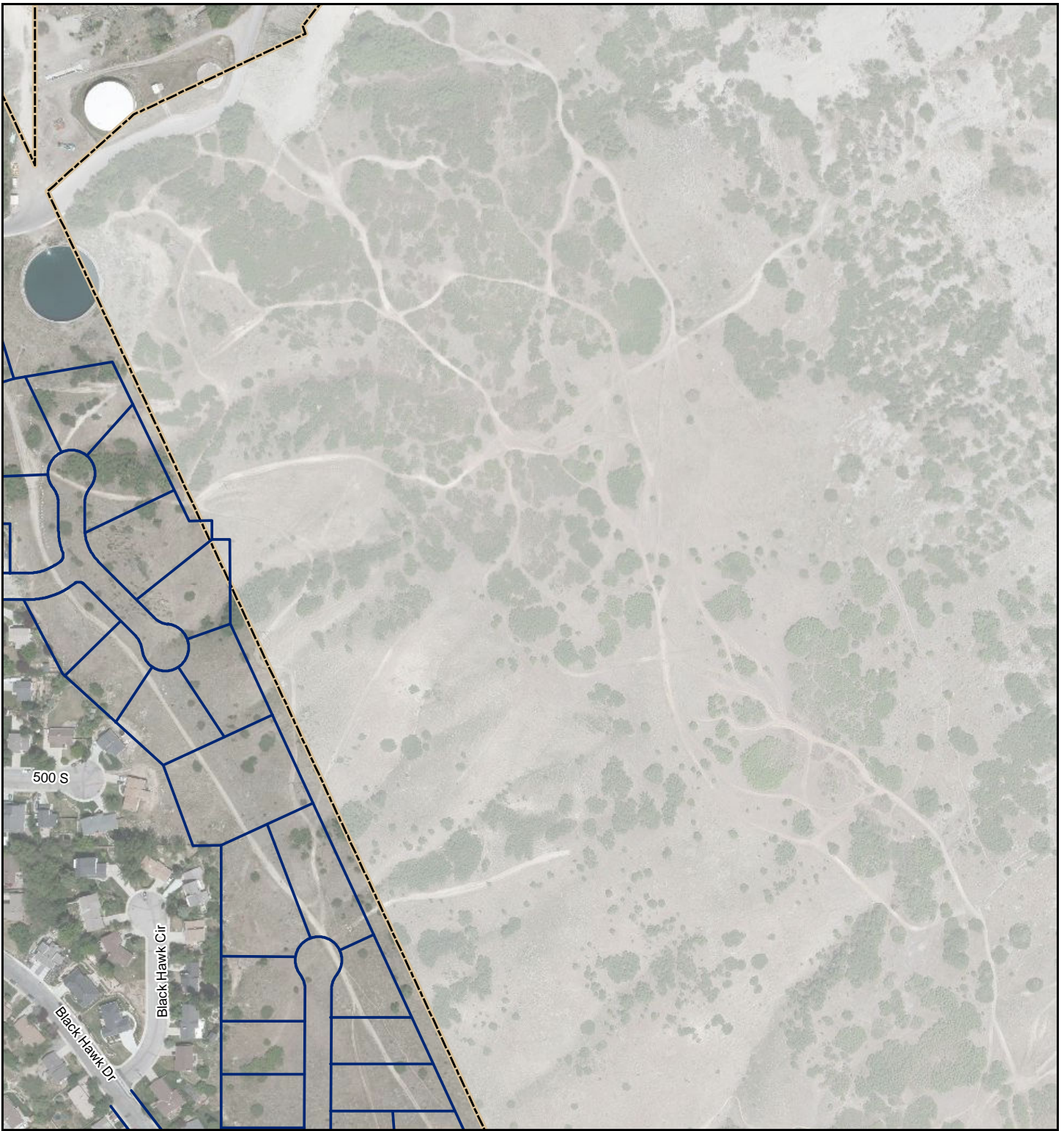
Pleasant Grove City

*Vicinity Plans for
Undeveloped Properties*

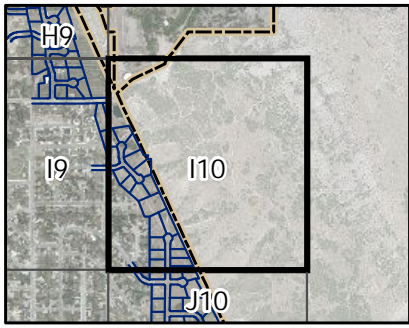
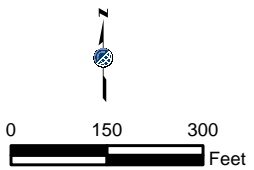


H9





Pleasant Grove City
*Vicinity Plans for
 Undeveloped Properties*



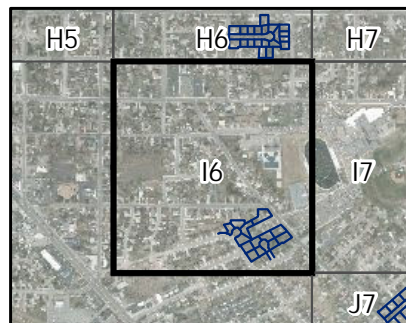
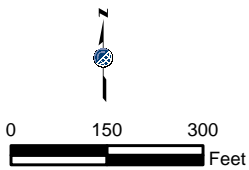
I10





Pleasant Grove City

Vicinity Plans for
Undeveloped Properties



16

Pleasant Grove
Utah's City of Trees

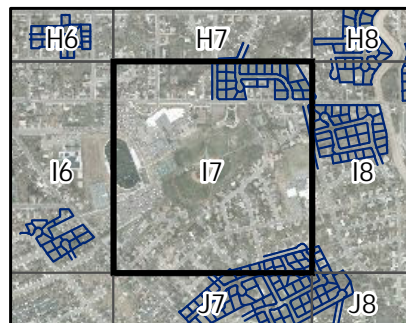

JUB

THE LAMSON GROUP SATEMAY PLANNING INC.
OTHER JUB COMPANIES



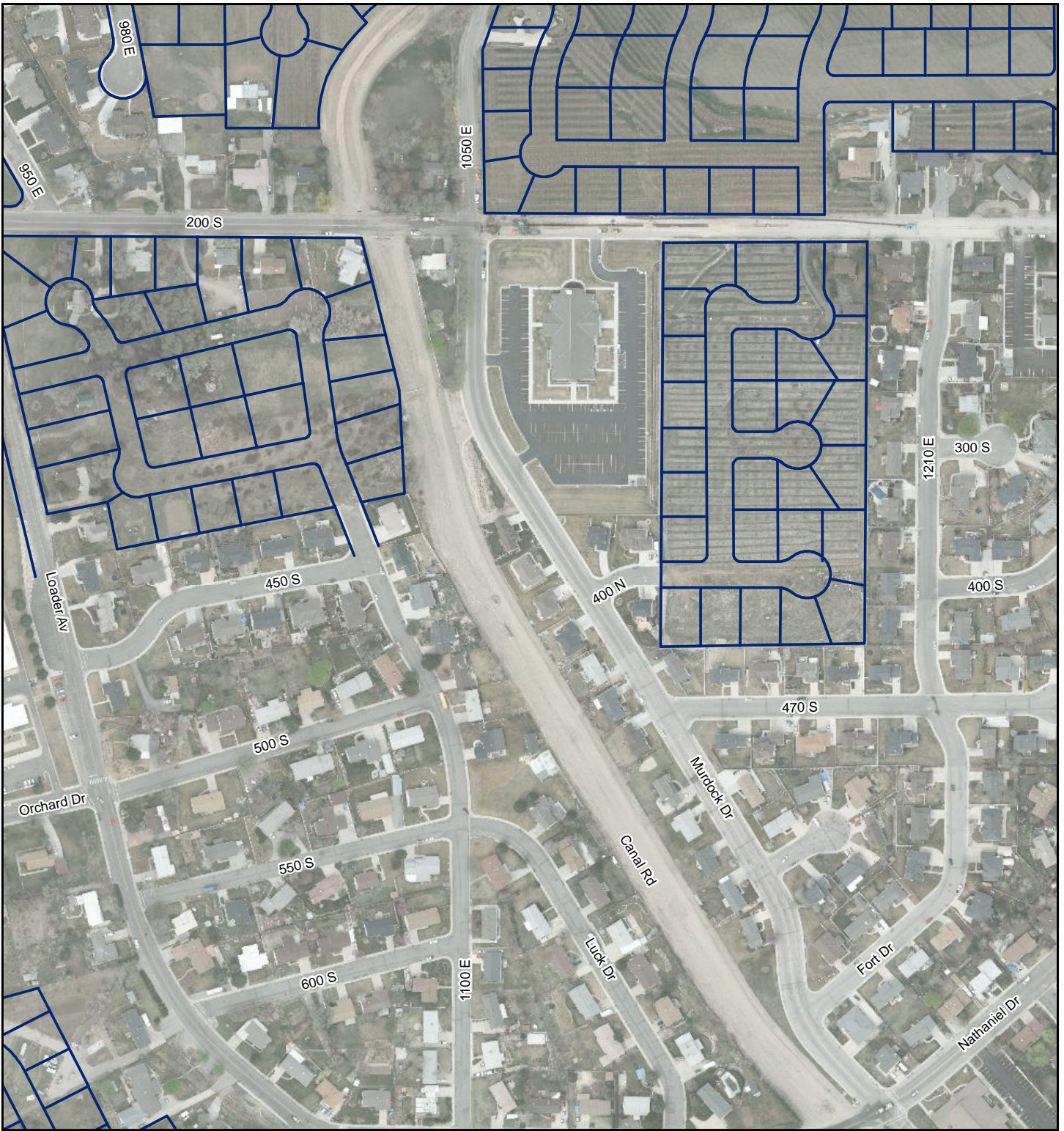
Pleasant Grove City

*Vicinity Plans for
Undeveloped Properties*



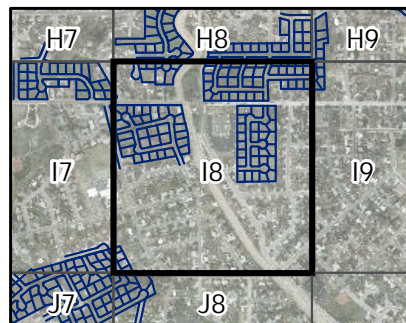
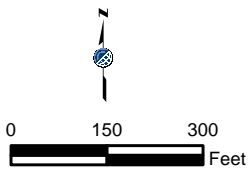
17





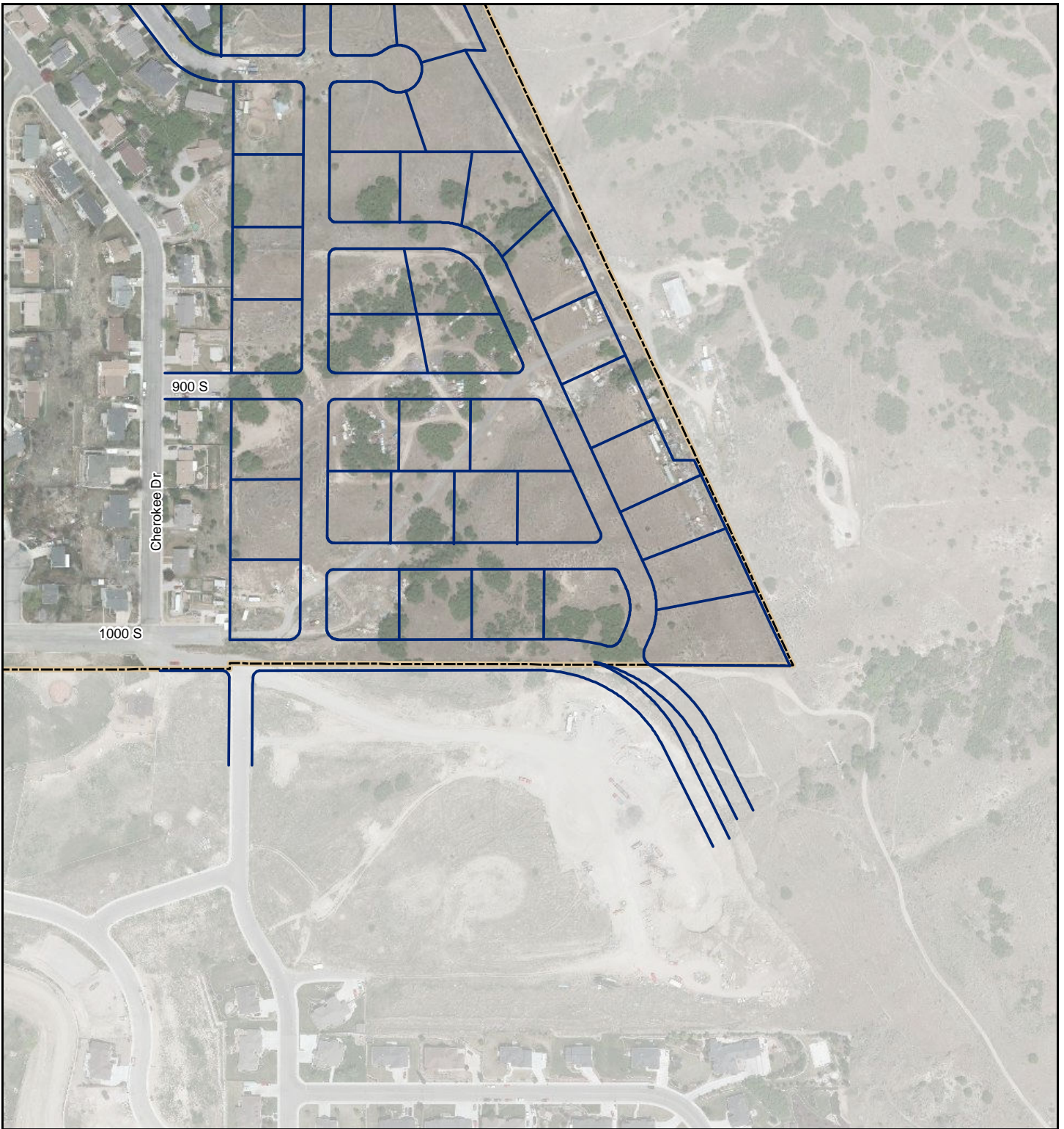
Pleasant Grove City

*Vicinity Plans for
Undeveloped Properties*



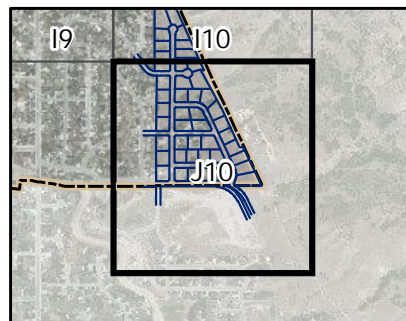

18





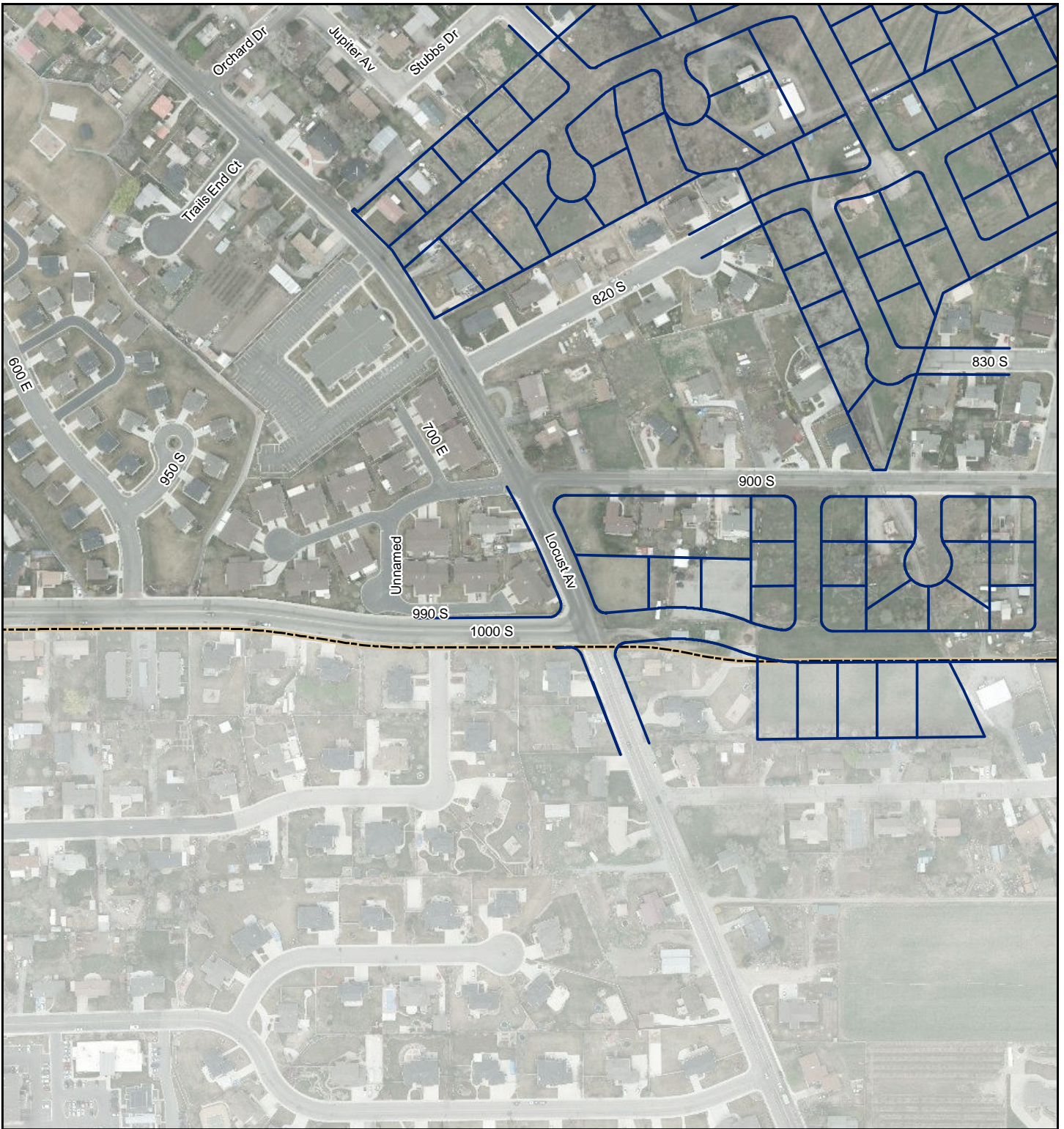
Pleasant Grove City

*Vicinity Plans for
Undeveloped Properties*



J10



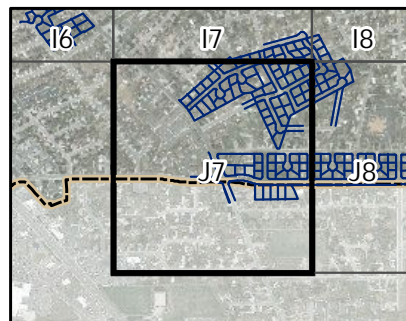


Pleasant Grove City

*Vicinity Plans for
Undeveloped Properties*



0 150 300
Feet

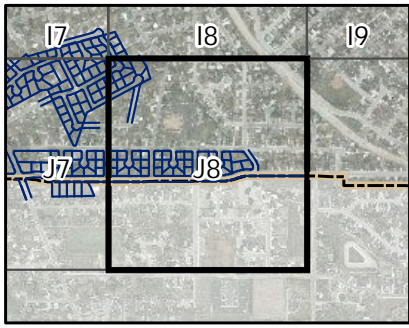
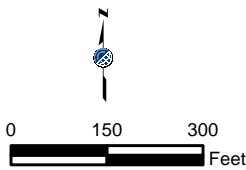


J7





Pleasant Grove City
*Vicinity Plans for
 Undeveloped Properties*



J8

