

















# Pleasant Grove City

## Proposed Multi-Use Trail System

November 2015

### Legend

- |   |         |   |                             |
|---|---------|---|-----------------------------|
|  | Track A |  | Equestrian Trail            |
|  | Track B |  | Access Road                 |
|  | Track C |  | Phase 2 Trails              |
|  | Track D |  | Existing Trails             |
|  | Track E |  | Parking                     |
|  | Track F |  | Water Protection Area       |
|  | Track G |  | Environmental Concern Areas |
|  | Track H |  | City Boundary               |

